




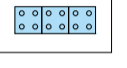


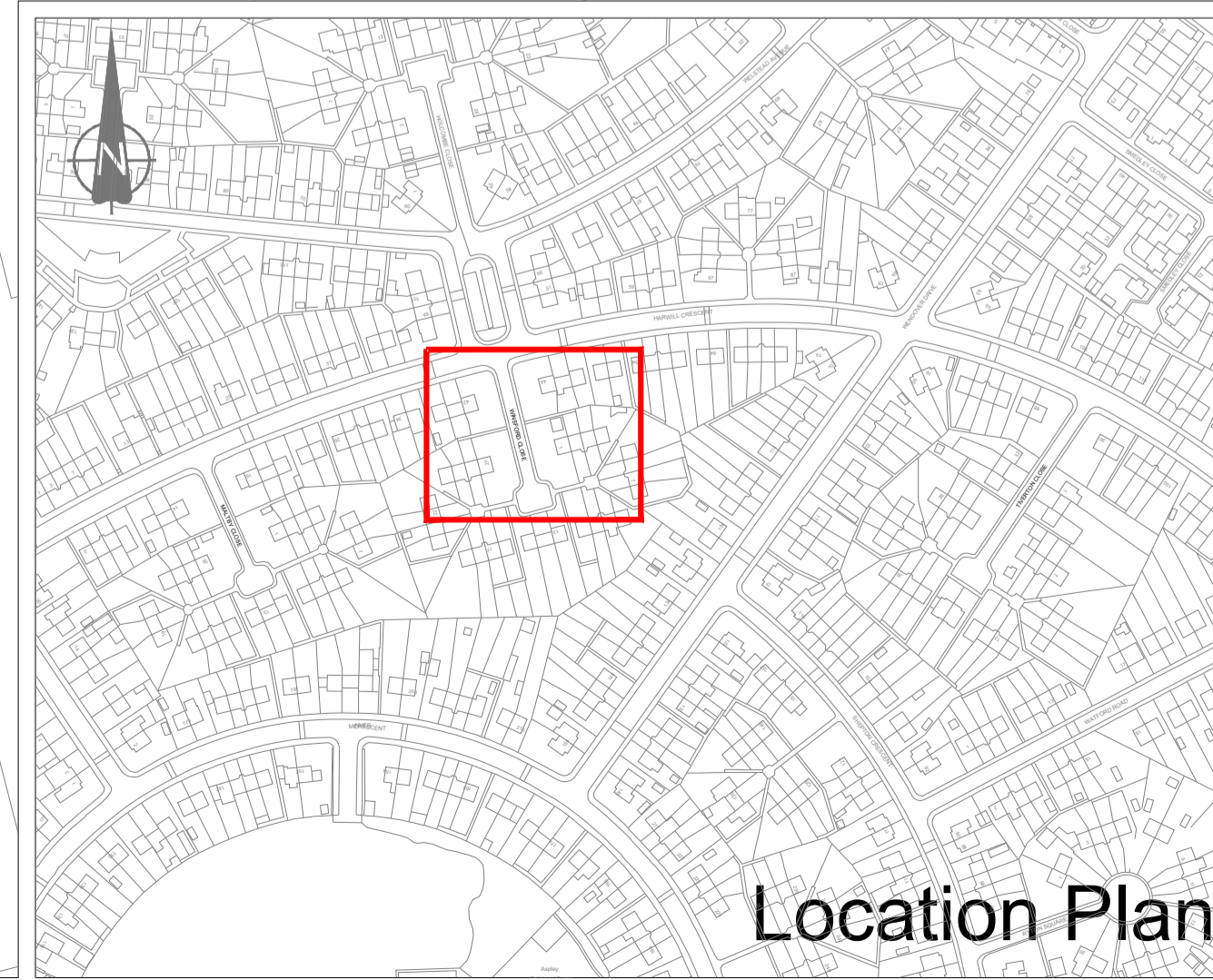
Notes

1. If this drawing has been issued electronically, it is the recipient's responsibility to print the drawing to the correct scale.
2. All dimensions in metres unless stated otherwise. DO NOT scale from this drawing, use written dimensions ONLY. Where additional information is required please contact the Engineer.
3. All discrepancies are to be reported to the Engineer.

Key

-  Extents for Carriageway Resurfacing
Area 430 sq.m
-  Extents for Footway Resurfacing
Area 30 Sq.m
-  HB2-L/RD - Half batter Left & Right Droppers
-  Bullnose kerb
-  White Lining
-  Proposed stick on **Buff Tactile Blisters** (TacGrid or Similar). Dropped crossing to be installed to SD 1100/140

This map is reproduced from Ordnance Survey material with the permission of Ordnance Survey on behalf of the Controller of Her Majesty's Stationery Office. Crown Copyright and database rights 2024. OS: 100000000000. You are granted a non-exclusive, royalty free, revocable license solely to view the Licensed Data for non-commercial purposes for the period during which Her Majesty's City Council makes it available. You are not permitted to copy, sub-license, distribute, sell or otherwise make available the Licensed Data to third parties in any form. Third party rights to enforce the terms of this licence shall be reserved to OS.



Location Plan

Rev.	Date	Details	By


 Nottingham
 City Council
 Resident Services | Highway Services
 Humber Building | Eastcroft Depot | London Road | NG2 3AH

Scheme
2024/25 Planned Carriageway Maintenance
 Carriageway Surfacing
 Title
Winsford Close
 General Arrangement

Drawn	Checked	Authorised
CL	SC	MM
Scale (printed @ A1)	Date	
NTS	24/06/2024	

Purpose of drawing
CONSTRUCTION

Drawing Number	Revision
HD/P24001/WINSF/0100/001	