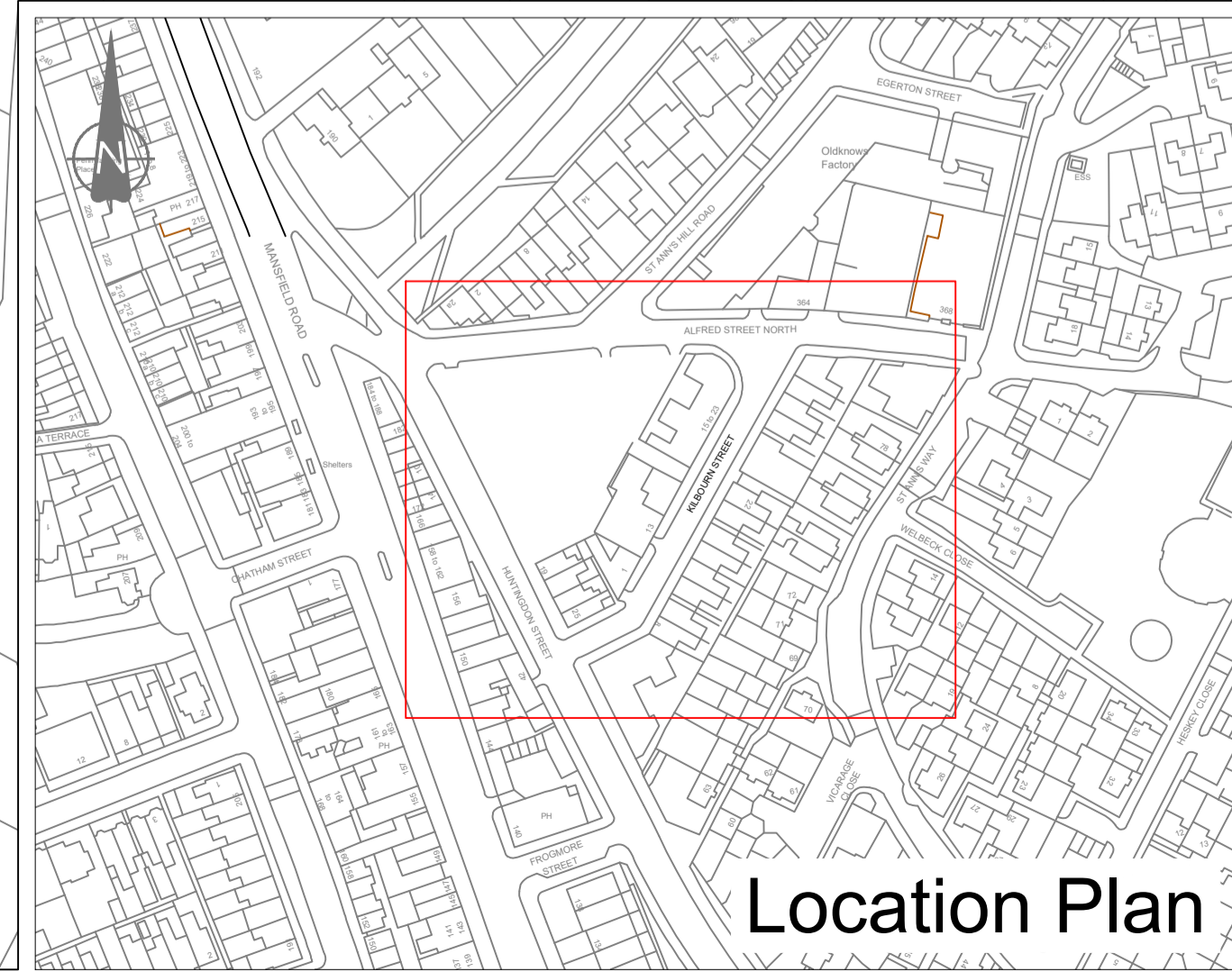


- Notes**
1. If this drawing has been issued electronically, it is the recipients responsibility to print the drawing to the correct scale.
  2. All dimensions in metres unless stated otherwise. DO NOT scale from this drawing, use written dimensions ONLY. Where additional information is required please contact the Engineer.
  3. All discrepancies are to be reported to the Engineer.

**Key**

Extent for carriageway surfacing

This map is reproduced from Ordnance Survey material with the permission of Ordnance Survey on behalf of the Controller of the Majesty's Stationery Office of Crown Copyright and database right 2024. Ordnance Survey Licence number: 100019317. Unauthorised reproduction infringes Crown copyright and may lead to prosecution or civil proceedings.



**Location Plan**

Rev.	Date	Details	By


  
 Resident Services | Highway Services  
 Humber Building | Eastcroft Depot | London Road | NG2 3AH

Scheme  
**LTP 2024/25 Planned Carriageway Maintenance**  
**Carriageway Surfacing**  
 Title  
**Kilbourn Street, St Anns Ward**  
**General Layout**

Drawn	Checked	Authorised
SC	MM	BB
Scale (printed @ A1) NTS		Date 15/07/2024

Purpose of drawing  
**CONSTRUCTION**

Drawing Number	Revision
HD/P24001/KILBO/100/01	



- Notes**
1. If this drawing has been issued electronically, it is the recipients responsibility to print the drawing to the correct scale.
  2. All dimensions in metres unless stated otherwise. DO NOT scale from this drawing, use written dimensions ONLY. Where additional information is required please contact the Engineer.
  3. All discrepancies are to be reported to the Engineer.
  4. Temporary traffic management to be in accordance with Chapter 8
  5. Pedestrian routes to remain available at all times

- Key**
- Carriageway planned off 40mm & surfaced. Area Approximately 698 Sq.m
  - Take up & remove to store off site 6 lin.m granite radi kerbs .
  - Take up & remove to tip footway material 5 Sq.m adjacent to redundant access.
  - Take up & remove to store 8 Sq.m JACKS granite sets in vehicular access.
  - Remove & replace 1no. gully cover & frame in carriageway.
  - Remove & replace 1no. gully cover, frame & pot in carriageway.
  - Remove & replace 1no. Fire Hydrant cover & frame in carriageway.
  - Remove & replace 1no. Stop Valve cover & frame in carriageway.
  - Remove & replace 2no. Inspection Chamber cover & frame in carriageway.

This map is reproduced from Ordnance Survey material with the permission of Ordnance Survey on behalf of the Controller of the Majesty's Stationery Office © Crown Copyright and database right 2024. Ordnance Survey Licence number: 100019317. Unauthorised reproduction infringes Crown copyright and may lead to prosecution or civil proceedings.

Rev.	Date	Details	By


  
 Resident Services | Highway Services  
 Humber Building | Eastcroft Depot | London Road | NG2 3AH

Scheme  
**LTP 2024/25 Planned Carriageway Maintenance**  
 Carriageway Surfacing  
 Title  
**Kilbourn Street, St Ann's Ward**  
 Site Clearance

Drawn	Checked	Authorised
SC	MM	BB
Scale (printed @ A1)	NTS	Date
		15/07/2024

Purpose of drawing  
**CONSTRUCTION**

Drawing Number	Revision
HD/P24001/KILBO/200/01	



- Notes**
1. If this drawing has been issued electronically, it is the recipients responsibility to print the drawing to the correct scale.
  2. All dimensions in metres unless stated otherwise. DO NOT scale from this drawing, use written dimensions ONLY. Where additional information is required please contact the Engineer.
  3. All discrepancies are to be reported to the Engineer.
  4. Temporary traffic management to be in accordance with Chapter 8
  5. Pedestrian routes to remain available at all times
  6. All traffic signs and bollards to be installed with a minimum 450mm horizontal clearance from edge of carriageway unless stated otherwise
  7. For sign, post and foundation details refer to associated details in the accompanying construction pack
  8. All signs to have a clear anti-graffiti overlay applied over entire sign face

- Key**
- Remove and replace gully cover and frame in carriageway.
  - Remove and replace gully cover, frame and pot in carriageway.
  - Remove and replace Fire Hydrant cover and frame in carriageway.
  - Remove and replace Stop Valve cover and frame in carriageway.
  - Remove and replace Inspection Chamber cover and frame in carriageway.


This map is reproduced from Ordnance Survey material with the permission of Ordnance Survey on behalf of the Controller of the Majesty's Stationery Office of Crown Copyright and database right 2024. Ordnance Survey Licence number: 100019317. Unauthorised reproduction infringes Crown copyright and may be actionable or constitute an offence.

Rev.	Date	Details	By



Resident Services | Highway Services  
Humber Building | Eastcroft Depot | London Road | NG2 3AH

Scheme LTP 2024/25 Planned Carriageway Maintenance Carriageway Surfacing	
Title Kilbourn Street, St Anns Ward Drainage	
Drawn SC	Checked MM
Scale (printed @ A1) NTS	Date 15/07/2024
Purpose of drawing CONSTRUCTION	
Drawing Number HD/P24001/KILBO/500/01	Revision



- Notes**
1. If this drawing has been issued electronically, it is the recipients responsibility to print the drawing to the correct scale.
  2. All dimensions in metres unless stated otherwise. DO NOT scale from this drawing, use written dimensions ONLY. Where additional information is required please contact the Engineer.
  3. All discrepancies are to be reported to the Engineer.
  4. Temporary traffic management to be in accordance with Chapter 8
  5. Pedestrian routes to remain available at all times
  6. Where ironwork has been left proud of the surrounding surface, temporary ramping is to be provided in accordance with Clause 7774AR of the Specification.

- Key**
- Plane existing carriageway approx. 698 Sq.m to 40mm depth.
  - 10 SMA Surf PMB (Min Binder Vol 13.5%. In-situ Air Voids <6%) PSV60+ 40mm Depth.
  - Overbanding.

This map is reproduced from Ordnance Survey material with the permission of Ordnance Survey on behalf of the Controller of the Majesty's Stationery Office of Crown Copyright and database right 2024. Ordnance Survey Licence number: 100019171. Unauthorised reproduction infringes Crown copyright and may be actionable or civil proceedings.

Rev.	Date	Details	By


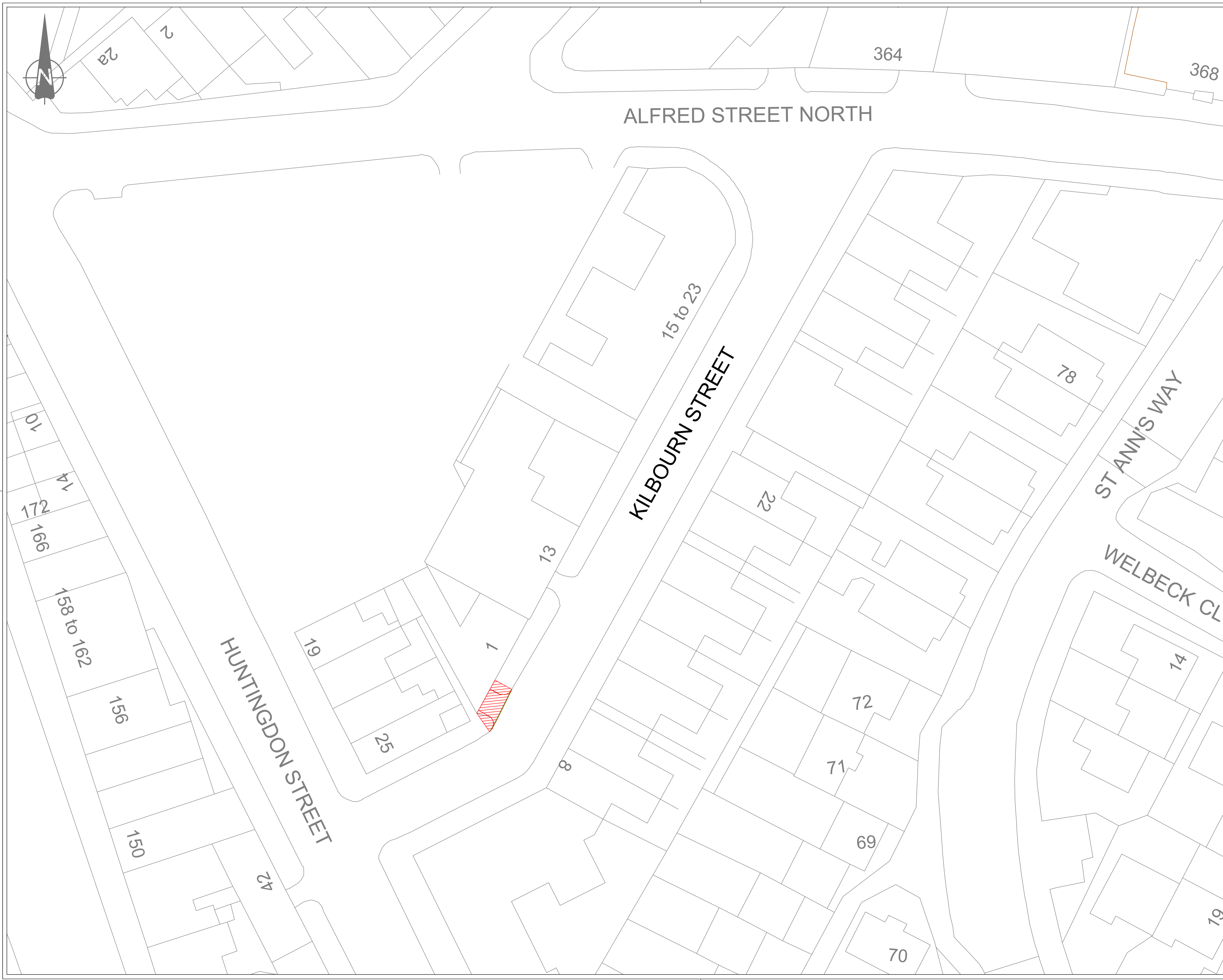
Resident Services | Highway Services
   
 Humber Building | Eastcroft Depot | London Road | NG2 3AH

Scheme  
**LTP 2024/25 Planned Carriageway Maintenance**  
**Carriageway Surfacing**  
 Title  
**Kilbourn Street, St Anns Ward**  
**Planning**

Drawn	Checked	Authorised
SC	MM	BB
Scale (printed @ A1)	Date	
NTS	15/07/2024	

Purpose of drawing  
**CONSTRUCTION**

Drawing Number	Revision
HD/P24001/KILBO/700/01	



- Notes**
1. If this drawing has been issued electronically, it is the recipients responsibility to print the drawing to the correct scale.
  2. All dimensions in metres unless stated otherwise. DO NOT scale from this drawing, use written dimensions ONLY. Where additional information is required please contact the Engineer.
  3. All discrepancies are to be reported to the Engineer.
- Key**
- Proposed precast concrete HB2 kerb 6lin.m as per Standard Detail SD1100/10. Where existing kerbs are being replaced, refer to Standard Detail SD1100/60 Refer to drawing for proposed kerb upstand
  - Bituminous Footway 13Sq.m resurfacing to SD1100/120, comprising:
    1. 20mm thick AC6 dense surf 160/220 surface course
    2. 60mm thick AC20 dense bin 100/120 binder course - ONLY if granite sets removed

This map is reproduced from Ordnance Survey material with the permission of Ordnance Survey on behalf of the Controller of the Majesty's Stationery Office of Crown Copyright and database right 2024. Ordnance Survey Licence number: 100019317. Unauthorised reproduction infringes Crown copyright and may lead to prosecution or civil proceedings.

Rev.	Date	Details	By



Resident Services | Highway Services  
Humber Building | Eastcroft Depot | London Road | NG2 3AH

Scheme  
**LTP 2024/25 Planned Carriageway Maintenance**  
Carriageway Surfacing  
Title  
**Kilbourn Street, St Anns Ward**  
Kerbing and footways

Drawn	Checked	Authorised
SC	MM	BB

Scale (printed @ A1)      Date

NTS      15/07/2024

Purpose of drawing  
**CONSTRUCTION**

Drawing Number	Revision
HD/P24001/KILBO/1100/01	



- Notes**
1. If this drawing has been issued electronically, it is the recipient's responsibility to print the drawing to the correct scale.
  2. All dimensions in metres unless stated otherwise. DO NOT scale from this drawing, use written dimensions ONLY. Where additional information is required please contact the Engineer.
  3. All discrepancies are to be reported to the Engineer.
  4. Temporary traffic management to be in accordance with Chapter 8
  5. Pedestrian routes to remain available at all times
  6. All traffic signs and bollards to be installed with a minimum 450mm horizontal clearance from edge of carriageway unless stated otherwise
  7. For sign, post and foundation details refer to associated details in the accompanying construction pack
  8. All signs to have a clear anti-graffiti overlay applied over entire sign face

- Key**
- Proposed white thermoplastic road marking. Refer to HD/P22032/1200/001 for more details
  - Proposed yellow thermoplastic road marking. Refer to HD/P22032/1200/001 for more details

This map is reproduced from Ordnance Survey material with the permission of Ordnance Survey on behalf of the Controller of Her Majesty's Stationery Office. Crown Copyright and database right 2024. Ordnance Survey Licence number 100018171. Unauthorised reproduction infringes Crown copyright and may lead to prosecution or civil proceedings.

Rev.	Date	Details	By


  
 Resident Services | Highway Services  
 Humber Building | Eastcroft Depot | London Road | NG2 3AH

Scheme  
**LTP 2024/25 Planned Carriageway Maintenance Carriageway Surfacing**  
 Title  
**Kilbourn Street, St Anns Ward Carriageway Markings**

Drawn	Checked	Authorised
SC	MM	BB
Scale (printed @ A1)	Date	
NTS	15/07/2024	

Purpose of drawing  
**CONSTRUCTION**

Drawing Number	Revision
HD/P24001/KILBO/1200/01	