

1

2

- Notes:
- If this drawing has been issued electronically, it is the recipients responsibility to print the drawing to the correct scale.
 - All dimensions in metres unless stated otherwise. Use scale bar only if scaling from this drawing. Where additional information or confirmation of any positions of lining is required please contact the Engineer.
 - All discrepancies are to be reported to the Engineer.

KEY

	The existing carriageway (approx. 1686m ²) will be planned off approximately 105mm below existing ground level and replaced with new 60mm binder course AC 20 Dense Bin 40/60 and new 40mm surface course HRA 30/14 F surf PMB, PSV 65+.
	The existing carriageway (approx. 934m ²) will be planned off approximately 40mm below existing ground level and replaced with 45mm new surface course HRA 30/14 F surf PMB, PSV 65+.
	Overbanding.
	Adjust and reuse the existing gully cover and frame in carriageway.
	Remove and replace the gully cover and frame in carriageway.
	Remove and replace the gully cover, frame and pot in carriageway.
	Existing gully cover and frame in carriageway to be remained.
	New gully cover, frame and pot in carriageway. Connect discharge pipe to the adjacent gully.
	Existing gully cover and frame in carriageway to be remained.
	Adjust and reuse the existing chamber cover and frame in carriageway.
	Remove and replace the chamber cover and frame in carriageway.
	Adjust and reuse the existing fire hydrant cover and frame in carriageway.
	Remove and replace the fire hydrant cover and frame in carriageway.
	Adjust and reuse the existing sluice valve cover and frame in carriageway.
	Remove and replace the sluice valve cover and frame in carriageway.
	Adjust and reuse the existing wash over cover and frame in carriageway.
	Remove and replace the wash over cover and frame in carriageway.
	Remove and replace the air valve cover and frame in carriageway.
	Adjust and reuse the existing BT cover and frame in carriageway.
	Adjust and reuse the existing BT cover and frame in carriageway.
	Adjust and reuse the existing sensor loop cover and frame in carriageway.
	New 915mm x 270mm diameter precast concrete bollard.
	Remove existing paving blocks in the footway.
	New buff tactile blister paving slab.
	New red hazard tactile blister paving slab.
	Remove existing paving blocks in the footway.
	Existing concrete channels to be remained.
	High Friction Surface.
	Proposed white thermoplastic road marking.
	Proposed yellow thermoplastic road marking.

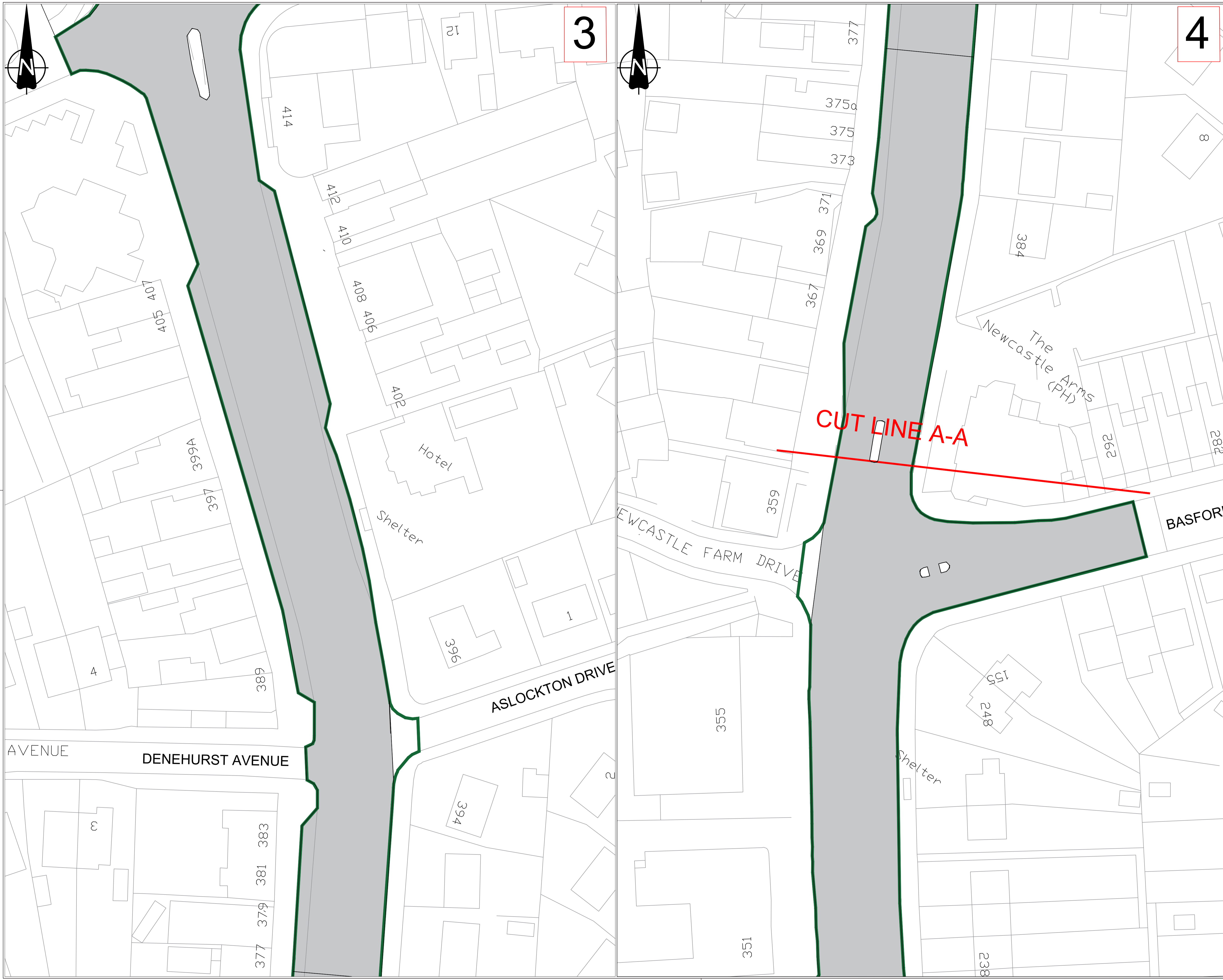
This map is reproduced from Ordnance Survey material with the permission of Ordnance Survey on behalf of the Controller of Her Majesty's Stationery Office. © Crown copyright and database right 2024 OS. All rights reserved. You are granted a non-exclusive, royalty free, revocable licence solely to view the Licensed Data for non-commercial purposes for the period during which this Ordnance Survey licence remains in effect. You are not permitted to copy, distribute, disseminate, sell or otherwise make available the Licensed Data to third parties in any form. Third party rights to enforce the terms of this licence shall be reserved to OS.

Rev.	Date	Details	By

Nottingham City Council

Commercial & Neighbourhood Services | Highway Services
 Humber Building | Eastcroft Depot | Nottingham | NG2 3AH

Scheme LTP 2024/25 Planned Carriageway Maintenance Main Road Maintenance			
Title NUTHALL ROAD-WESTERN BOULEVARD Preliminary			
Drawn JK	Checked MM	Authorised BB	
Scale (printed @ A1) 1:300		Date 3/10/2024	
Purpose of drawing CONSTRUCTION			
Drawing Number HD/P24001/NUWES/100/01			Revision



Notes:

- If this drawing has been issued electronically, it is the recipient's responsibility to print the drawing to the correct scale.
- All dimensions in metres unless stated otherwise. Use scale bar only if scaling from this drawing. Where additional information or confirmation of any positions of lining is required please contact the Engineer.
- All discrepancies are to be reported to the Engineer.

KEY

- The existing carriageway (approx. 16864m²) will be planned off approximately 105mm below existing ground level and replaced with new 60mm binder course AC 20 Dense Bin 40/60 and new 40mm surface course HRA 30/14 F surf PMB, PSV 65+.
- The existing carriageway (approx. 934m²) will be planned off approximately 40mm below existing ground level and replaced with 45mm new surface course HRA 30/14 F surf PMB, PSV 65+.
- Overbanding.
- Adjust and reuse the existing gully cover and frame in carriageway.
- Remove and replace the gully cover and frame in carriageway.
- Remove and replace the gully cover, frame and pot in carriageway.
- Existing gully cover and frame in carriageway to be remained.
- New gully cover, frame and pot in carriageway. Connect discharge pipe to the adjacent gully.
- Existing gully cover and frame in carriageway to be remained.
- Adjust and reuse the existing chamber cover and frame in carriageway.
- Remove and replace the chamber cover and frame in carriageway.
- Adjust and reuse the existing fire hydrant cover and frame in carriageway.
- Remove and replace the fire hydrant cover and frame in carriageway.
- Adjust and reuse the existing sluice valve cover and frame in carriageway.
- Remove and replace the sluice valve cover and frame in carriageway.
- Adjust and reuse the existing wash over cover and frame in carriageway.
- Remove and replace the wash over cover and frame in carriageway.
- Remove and replace the air valve cover and frame in carriageway.
- Adjust and reuse the existing BT cover and frame in carriageway.
- Adjust and reuse the existing BT cover and frame in carriageway.
- Adjust and reuse the existing sensor loop cover and frame in carriageway.
- New 915mm x 270mm diameter precast concrete bollard.
- Remove existing paving blocks in the footway.
- New buff tactile blister paving slab.
- New red hazard tactile blister paving slab.
- Remove existing paving blocks in the footway.
- Existing concrete channels to be remained.
- High Friction Surface.
- Proposed white thermoplastic road marking.
- Proposed yellow thermoplastic road marking.

This map is reproduced from Ordnance Survey material with the permission of Ordnance Survey on behalf of the Controller of Her Majesty's Stationery Office. Crown copyright and database rights 2024. OS 40000002024. You are granted a non-exclusive, royalty free, irrevocable licence solely to view the Licensed Data for non-commercial purposes for the period during which this drawing is available. You are not permitted to copy, distribute, sell or otherwise make available the Licensed Data to third parties in any form. Third party rights to enforce the terms of this licence shall be reserved to OS.

Rev.	Date	Details	By

Nottingham City Council

Commercial & Neighbourhood Services | Highway Services
 Humber Building | Eastcroft Depot | Nottingham | NG2 3AH

Scheme
LTP 2024/25 Planned Carriageway Maintenance
Main Road Maintenance

Title
NUTHALL ROAD-WESTERN BOULEVARD
Preliminary

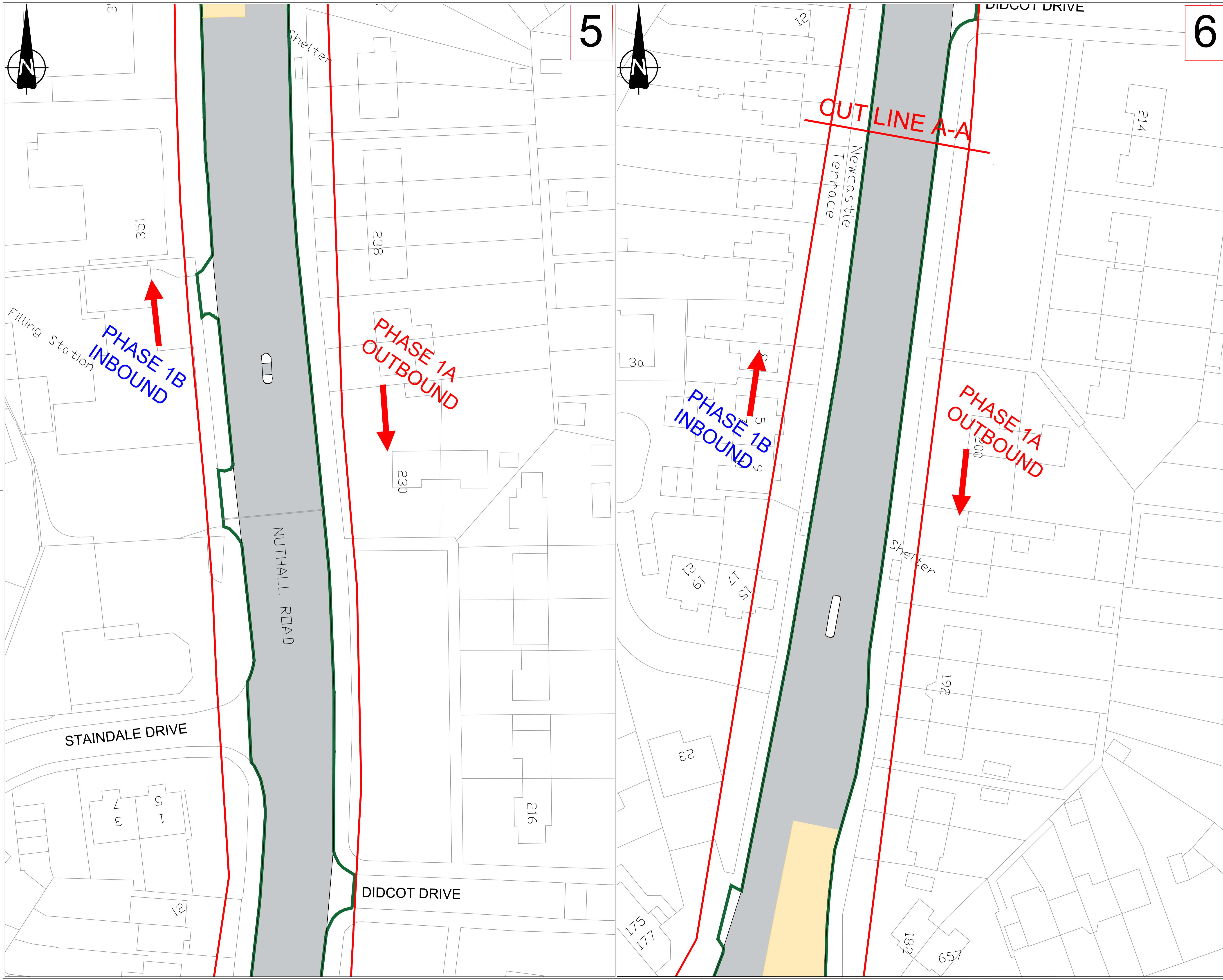
Drawn	Checked	Authorised
JK	MM	BB

Scale (printed @ A1) Date

1:300 3/10/2024

Purpose of drawing
CONSTRUCTION

Drawing Number	Revision
HD/P24001/NUWES/100/02	



- Notes:
1. If this drawing has been issued electronically, it is the recipient's responsibility to print the drawing to the correct scale.
 2. All dimensions in metres unless stated otherwise. Use scale bar only if scaling from this drawing. Where additional information or confirmation of any positions of lining is required please contact the Engineer.
 3. All discrepancies are to be reported to the Engineer.

KEY

	The existing carriageway (approx. 16864m ²) will be planned off approximately 105mm below existing ground level and replaced with new 60mm binder course AC 20 Dense Bin 40/60 and new 40mm surface course HRA 30/14 F surf PMB, PSV 65+.
	The existing carriageway (approx. 934m ²) will be planned off approximately 40mm below existing ground level and replaced with 45mm new surface course HRA 30/14 F surf PMB, PSV 65+.
	Overbanding.
	Adjust and reuse the existing gully cover and frame in carriageway.
	Remove and replace the gully cover and frame in carriageway.
	Remove and replace the gully cover, frame and pot in carriageway.
	Existing gully cover and frame in carriageway to be remained.
	New gully cover, frame and pot in carriageway. Connect discharge pipe to the adjacent gully.
	Existing gully cover and frame in carriageway to be remained.
	Adjust and reuse the existing chamber cover and frame in carriageway.
	Remove and replace the chamber cover and frame in carriageway.
	Adjust and reuse the existing fire hydrant cover and frame in carriageway.
	Remove and replace the fire hydrant cover and frame in carriageway.
	Adjust and reuse the existing sluice valve cover and frame in carriageway.
	Remove and replace the sluice valve cover and frame in carriageway.
	Adjust and reuse the existing wash over cover and frame in carriageway.
	Remove and replace the wash over cover and frame in carriageway.
	Remove and replace the air valve cover and frame in carriageway.
	Adjust and reuse the existing BT cover and frame in carriageway.
	Remove and replace the existing BT cover and frame in carriageway.
	Adjust and reuse the existing sensor loop cover and frame in carriageway.
	New 915mm x 270mm diameter precast concrete bollard.
	Remove existing paving blocks in the footway.
	New buff tactile blister paving slab.
	New red hazard tactile blister paving slab.
	Remove existing paving blocks in the footway.
	Existing concrete channels to be remained.
	High Friction Surface.
	Proposed white thermoplastic road marking.
	Proposed yellow thermoplastic road marking.

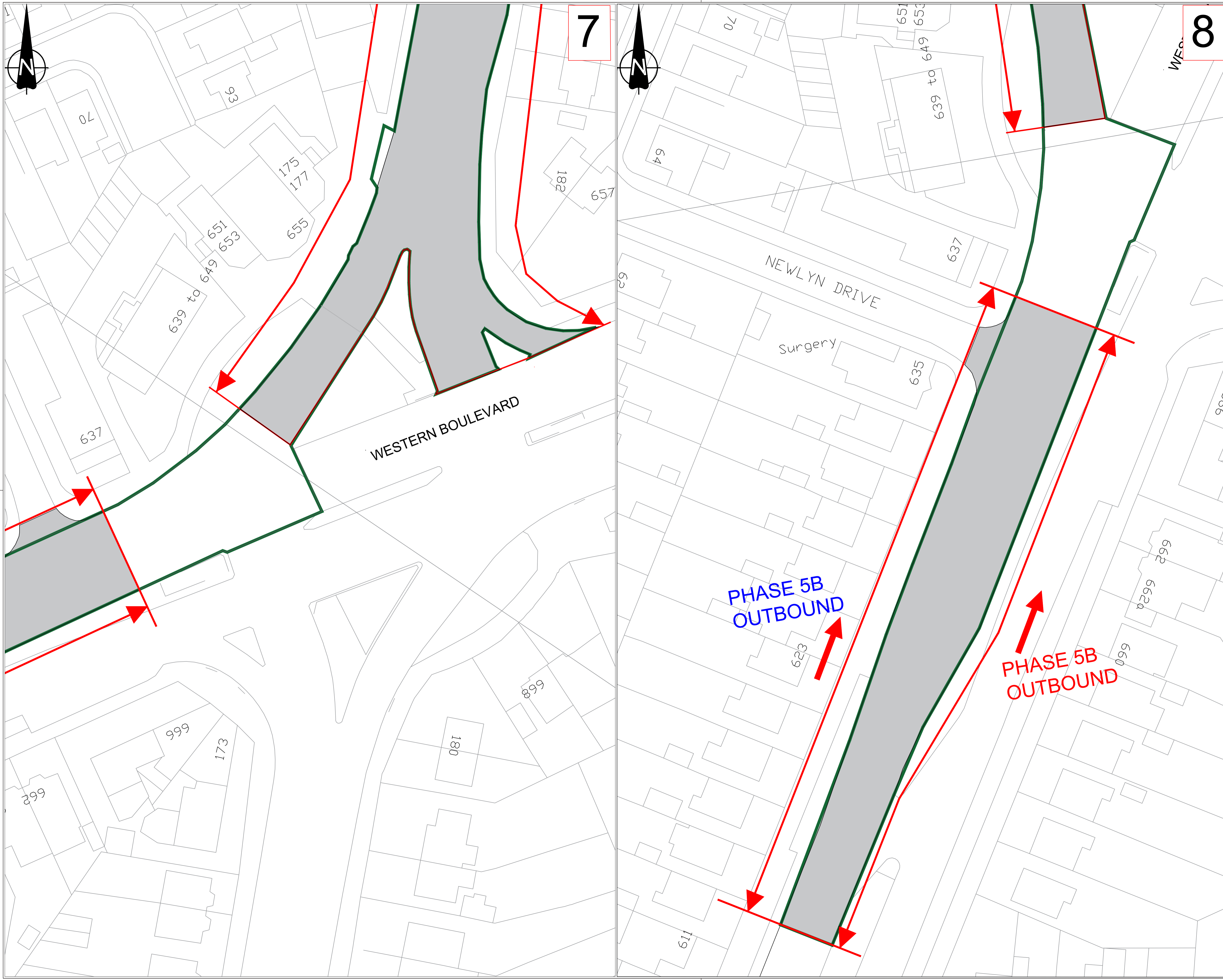
This map is reproduced from Ordnance Survey material with the permission of Ordnance Survey on behalf of the Controller of the Map. Ordnance Survey's Crown copyright and database right (2024 OS 4500000228). You are granted a non-exclusive, royalty free, revocable licence solely to view the Licensed Data for non-commercial purposes for the period during which Nottingham City Council makes it available. You are not permitted to copy, re-transmit, distribute, sell or otherwise make available the Licensed Data to third parties in any form. Third party rights to enforce the terms of this licence shall be reserved to OS.

Rev.	Date	Details	By

Nottingham City Council

Commercial & Neighbourhood Services | Highway Services
 Humber Building | Eastcroft Depot | Nottingham | NG2 3AH

Scheme LTP 2024/25 Planned Carriageway Maintenance Main Road Maintenance			
Title NUTHALL ROAD-WESTERN BOULEVARD Preliminary			
Drawn	Checked	Authorized	
JK	MM	BB	
Scale (printed @ A1) 1:300		Date 3/10/2024	
Purpose of drawing CONSTRUCTION			
Drawing Number HD/P24001/NUWES/100/03			Revision



Notes:

- If this drawing has been issued electronically, it is the recipients responsibility to print the drawing to the correct scale.
- All dimensions in metres unless stated otherwise. Use scale bar only if scaling from this drawing. Where additional information or confirmation of any positions of lining is required please contact the Engineer.
- All discrepancies are to be reported to the Engineer.

KEY

- The existing carriageway (approx. 1686m²) will be planned off approximately 105mm below existing ground level and replaced with new 60mm binder course AC 20 Dense Bin 40/60 and new 40mm surface course HRA 30/14 F surf PMB, PSV 65+.
- The existing carriageway (approx. 934m²) will be planned off approximately 40mm below existing ground level and replaced with 45mm new surface course HRA 30/14 F surf PMB, PSV 65+.
- Overbanding.
- Adjust and reuse the existing gully cover and frame in carriageway.
- Remove and replace the gully cover and frame in carriageway.
- Remove and replace the gully cover, frame and pot in carriageway.
- Existing gully cover and frame in carriageway to be remained.
- New gully cover, frame and pot in carriageway. Connect discharge pipe to the adjacent gully.
- Existing gully cover and frame in carriageway to be remained.
- Adjust and reuse the existing chamber cover and frame in carriageway.
- Remove and replace the chamber cover and frame in carriageway.
- Adjust and reuse the existing fire hydrant cover and frame in carriageway.
- Remove and replace the fire hydrant cover and frame in carriageway.
- Adjust and reuse the existing sluice valve cover and frame in carriageway.
- Remove and replace the sluice valve cover and frame in carriageway.
- Adjust and reuse the existing wash over cover and frame in carriageway.
- Remove and replace the wash over cover and frame in carriageway.
- Remove and replace the air valve cover and frame in carriageway.
- Adjust and reuse the existing BT cover and frame in carriageway.
- Adjust and reuse the existing BT cover and frame in carriageway.
- Adjust and reuse the existing sensor loop cover and frame in carriageway.
- New 915mm x 270mm diameter precast concrete bollard.
- Remove existing paving blocks in the footway.
- New buff tactile blister paving slab.
- New red hazard tactile blister paving slab.
- Remove existing paving blocks in the footway.
- Existing concrete channels to be remained.
- High Friction Surface.
- Proposed white thermoplastic road marking.
- Proposed yellow thermoplastic road marking.

This map is reproduced from Ordnance Survey material with the permission of Ordnance Survey on behalf of the Controller of the Map. Ordnance Survey's Crown copyright and database rights 2024 OS 4000000228. You are granted a non-exclusive, royalty free, revocable licence solely to view the Licensed Data for non-commercial purposes for the period during which Nottingham City Council makes it available. You are not permitted to copy, distribute, adapt, sell or otherwise make available the Licensed Data to third parties in any form. Third party rights to enforce the terms of this licence shall be reserved to OS.

Rev.	Date	Details	By

Commercial & Neighbourhood Services | Highway Services

 Humber Building | Eastcroft Depot | Nottingham | NG2 3AH

Scheme
 LTP 2024/25 Planned Carriageway Maintenance
 Main Road Maintenance
 Title
 NUTHALL ROAD-WESTERN BOULEVARD
 Preliminary

Drawn	Checked	Authorised
JK	MM	BB

Scale (printed @ A1) 1:300 Date 3/10/2024

Purpose of drawing
CONSTRUCTION

Drawing Number	Revision
HD/P24001/NUWES/100/04	