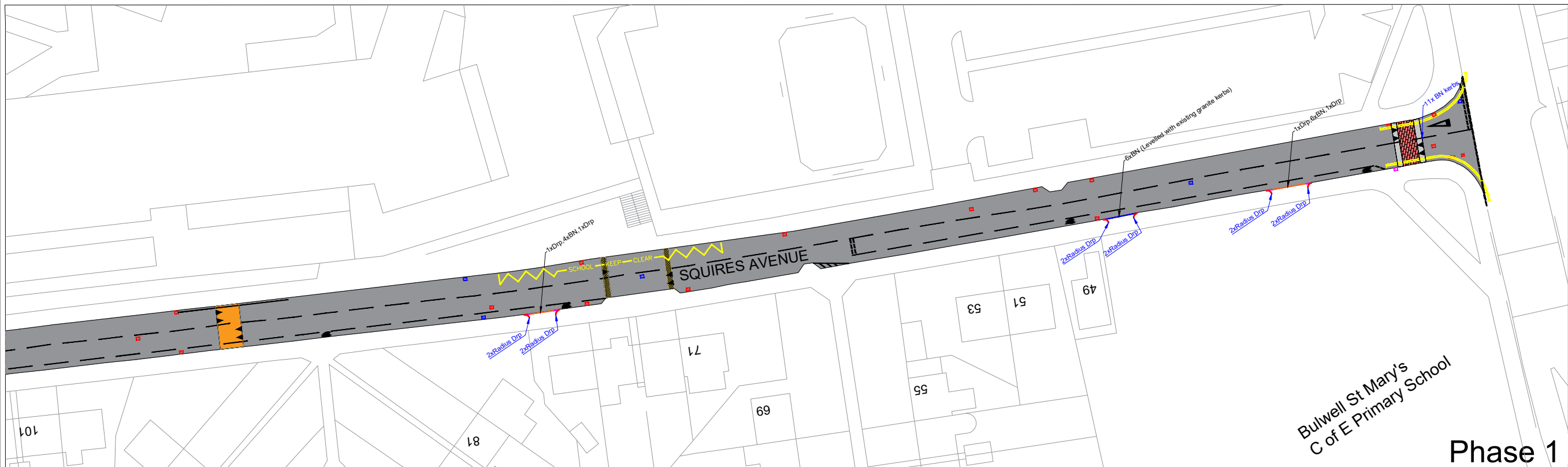
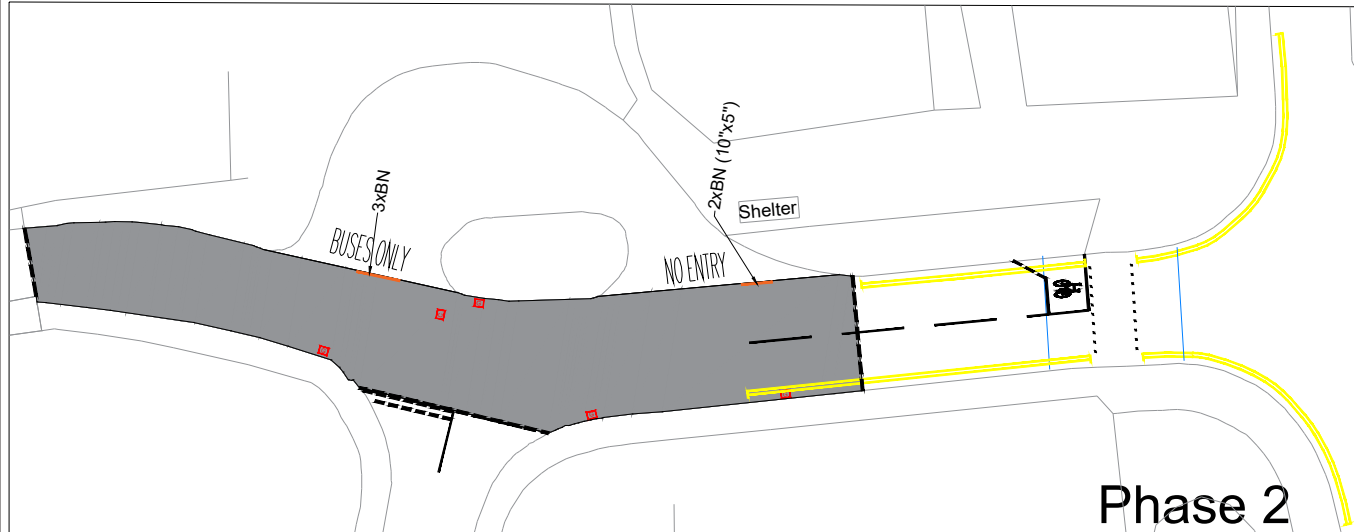


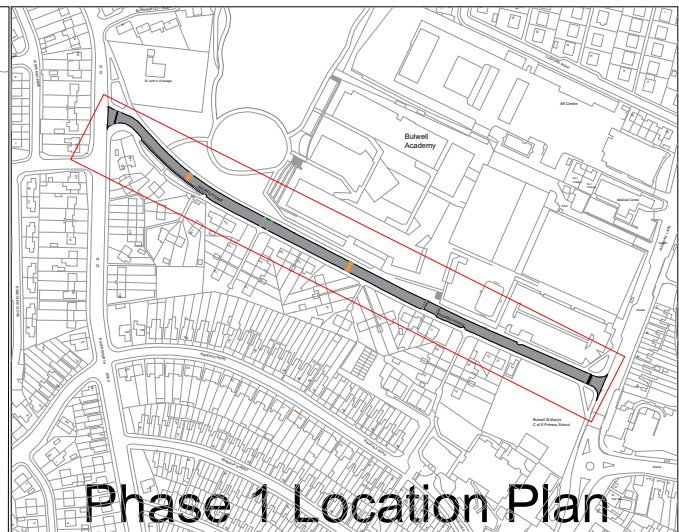
Phase 1



Phase 1



Phase 2



Phase 1 Location Plan



Phase 2 Location Plan

**GENERAL ARRANGEMENT**

- Notes**
- If this drawing has been issued electronically, it is the recipient's responsibility to print the drawing to the correct scale.
  - All dimensions in metres unless stated otherwise. DO NOT scale from this drawing, use written dimensions ONLY. Where additional information is required please contact the Engineer.
  - All discrepancies are to be reported to the Engineer.

- Key**  
**Squires Avenue Phase 1 & 2**
- Carriageway - New 100mm resurfacing.
  - Remove and replace the gully cover and frame in carriageway.
  - Reuse and adjust existing gully cover and frame in carriageway.
  - Remove and replace the chamber cover and frame in carriageway.
  - Reuse and adjust existing chamber cover and frame in carriageway.
  - Reuse and adjust existing chamber cover and frame in carriageway.
  - Remove and replace the Fire Hydrant cover and frame in carriageway.
  - Reuse and adjust existing Fire Hydrant cover and frame in carriageway.
  - Remove and replace the Stop Valve cover and frame in carriageway.
  - Reuse and adjust the Gas Valve cover and frame in carriageway.
  - Remove and replace the kerb gully cover and frame in footway.
  - Existing chamber cover and frame to be remained in carriageway.
  - Existing carriageway to remain.
  - Existing concrete channels to remain.
  - Existing block paving in the carriageway to remain.
  - Existing block paving in the carriageway to remain.
  - Renew existing round top / ramp and install arrow markings.
  - Renew existing round top / ramp and install arrow markings.
  - Overbanding.
  - HB2-L/RD - Half batter Left & Right Droppers
  - Bullnose kerb 125mm x 150mm
  - Bullnose kerb 125mm x 255mm
  - Proposed white thermoplastic road marking.
  - Proposed yellow thermoplastic road marking.

This map is reproduced from Ordnance Survey material with the permission of Ordnance Survey on behalf of the Controller of Her Majesty's Stationery Office. Crown copyright and database right 2024 OS. All rights reserved. No part of this publication may be reproduced, stored in a retrieval system, or transmitted in any form or by any means, electronic, mechanical, photocopying, recording, or by any information storage or retrieval system, without the prior written permission of Ordnance Survey. Ordnance Survey is a registered trademark of Ordnance Survey Limited. Ordnance Survey is a registered trademark of Ordnance Survey Limited. Ordnance Survey is a registered trademark of Ordnance Survey Limited.

Rev.	Date	Details	By
Resident Services   Highway Services Humber Building   Eastcroft Depot   London Road   NG2 3AH			
Scheme 2024/25 Planned Carriageway Maintenance Carriageway Surfacing			
Title Squires Avenue Phase 1&2 General Arrangement			
Drawn	JK	Checked	MM
Scale (printed @ A1)	NTS	Date	29/10/2024
Purpose of drawing CONSTRUCTION			
Drawing Number	HD/P24001/SQUIR/GA/001		Revision