

NOTTINGHAM CITY COUNCIL RESTRICTION OF PUBLIC RIGHT OF WAY
(NORFOLK PLACE) PUBLIC SPACES PROTECTION ORDER 2026
(ANTI-SOCIAL BEHAVIOUR, CRIME AND POLICING ACT 2014, CHAPTER 2
SECTION 59-75)

1. Nottingham City Council in exercise of its powers under section 59-75 of the 2014 Act and being satisfied that the conditions set out in section 59(2) and (3) and 64(1) and (2) of the 2014 Act have been met, namely:

(a) That the behaviour of individuals such as drug dealing, drug use, drinking, littering, fly-tipping, urination, defecation and other Ant-social behaviour has had

- (i) A detrimental effect on the quality of life of those in the locality of the Restricted Area, and
- (ii) Is likely to continue to an unreasonable extent, rendering the prohibitions imposed by this Order justifiable, and

(b) Having considered the likely effect of making this Order on the occupiers of premises adjoining or adjacent to the Restricted Area and where the Restricted Area constitutes a through route having considered the availability of a reasonably convenient alternative route

HEREBY MAKES the following Order

2. In this Order:-


Anti-social Behaviour	as defined in section 2(1)(a) and (b) of the Act 2014
The Authority	Nottingham City Council
Authorised Officer of the Authority	means an employee of the Authority who is authorised in writing by the Authority for the purposes of Article 6 of this Order
Electronic Communications Works	as defined in Schedule 3 of the Communications Act 2003
Highway	has the meaning given by section 328 of the Highways Act 1980
Plan	means the plan attached to this Order
Restricted Area	means the land described in Schedule 1 to this Order shown by the red line on the Plan
The 2014 Act	means the Anti-social Behaviour, Crime and Policing Act 2014

3. This Order comes into force on 27 March (~~2026~~) and remains in effect for a period of three years from that date.

4. Save as provided in Article 6 below, no person shall proceed on foot, pedal cycle, horse or in a vehicle or cause any animal to proceed in or across the Restricted Area during the times specified in Schedule 2 to this Order, and for the avoidance of doubt prohibits access from Long Row to that part of the footpath known as Norfolk Place running from Long Row for approximately 22 metres in a northerly direction towards Upper Parliament Street, Nottingham.
5. The barriers installed by Nottingham City Council at the point marked '(A) SK457175 339956 and '(B)SK457177 339934 on the Plan are authorised by this Order for the purposes of enforcing the restrictions provided for in this Order and the contact details of the persons who are respectively responsible for maintaining and operating the barriers are given at Schedules 3 and 4 to this Order.
6. Nothing in Article 4 shall apply to the following:
 - (a) The personnel of the ambulance/National Health Services, Fire and Rescue Services or Police proceeding in the Restricted Area;
 - (b) occupiers of premises and the invitees and licensees of the occupiers of premises adjoin or adjacent to the Restricted Area who require access to or egress from such premises;
 - (c) where the Restricted Area is the only or principal means of access to premises used for business or recreational purposes, periods when the said premises are used for such purposes;
 - (d) persons carrying out any of the following operations if the vehicle being used in relation to such operations cannot be conveniently used for such purpose in any other Highway:
 - (i) building, industrial or demolition
 - (ii) the inspection, maintenance, improvement or repair of the Restricted Area;
 - (iii) persons carrying out any works for the laying, erection, alteration or repair of any sewer, main, pipe or apparatus in, on, under or adjacent to the Restricted Area in connection with the supply of gas, water, electricity or Electronic communication Works
 - (e) the service for the collection of refuse or other items from premises adjacent to or adjoining the Restricted Area;
 - (f) persons entering the Restricted Area with the express permission or on the direction of an Authorised Officer of the Authority.

7. Alternative routes which are available for use by pedestrians during the hours of operation of this Order are described in Schedule 5 to this Order and shown by the bold black broken lines on the Plan.
8. A person who fails without reasonable excuse to comply with Article 4 of this Order commits an offence and is liable on summary conviction to a fine not exceeding level 3 on the standard scale.
9. A person does not commit an offence under this Order by failing to comply with a prohibition or requirement that the Authority did not have power to include in the Order.

Dated this day of 23rd April


2026

Given under the **COMMON SEAL**)
Of **NOTTINGHAM CITY COUNCIL**)



Authorised Signatory

SCHEDULE 1

THE RESTRICTED AREA

This Order applies to the land shown on the Plan hatched black and marked between point '(A) SK457175 339956 and point '(B) SK457177 339934' namely the part of the footpath known as Norfolk Place which runs from Long Row and for approximately 22 metres from point B in a northerly direction towards Upper Parliament Street.

SCHEDULE 2

HOURS OF OPERATION

At all times on all days.

SCHEDULE 3

MAINTENANCE OF BARRIERS

Nottingham City Council, Highways Maintenance, Eastcroft Depot, London Road, Nottingham. NG23AH Telephone: 0115 9152222

SCHEDULE 4

OPERATION OF BARRIERS

Key holders will include, business who have direct access to the properties adjoining the Restricted Area, Nottinghamshire Police and Nottingham City Council located at Central Police Station, Byron House.

Fire exit routes to be maintained by means of internal push bars to gates.

SCHEDULE 5

ALTERNATIVE ROUTE

During the hours of operation of this Order the alternative routes available are:

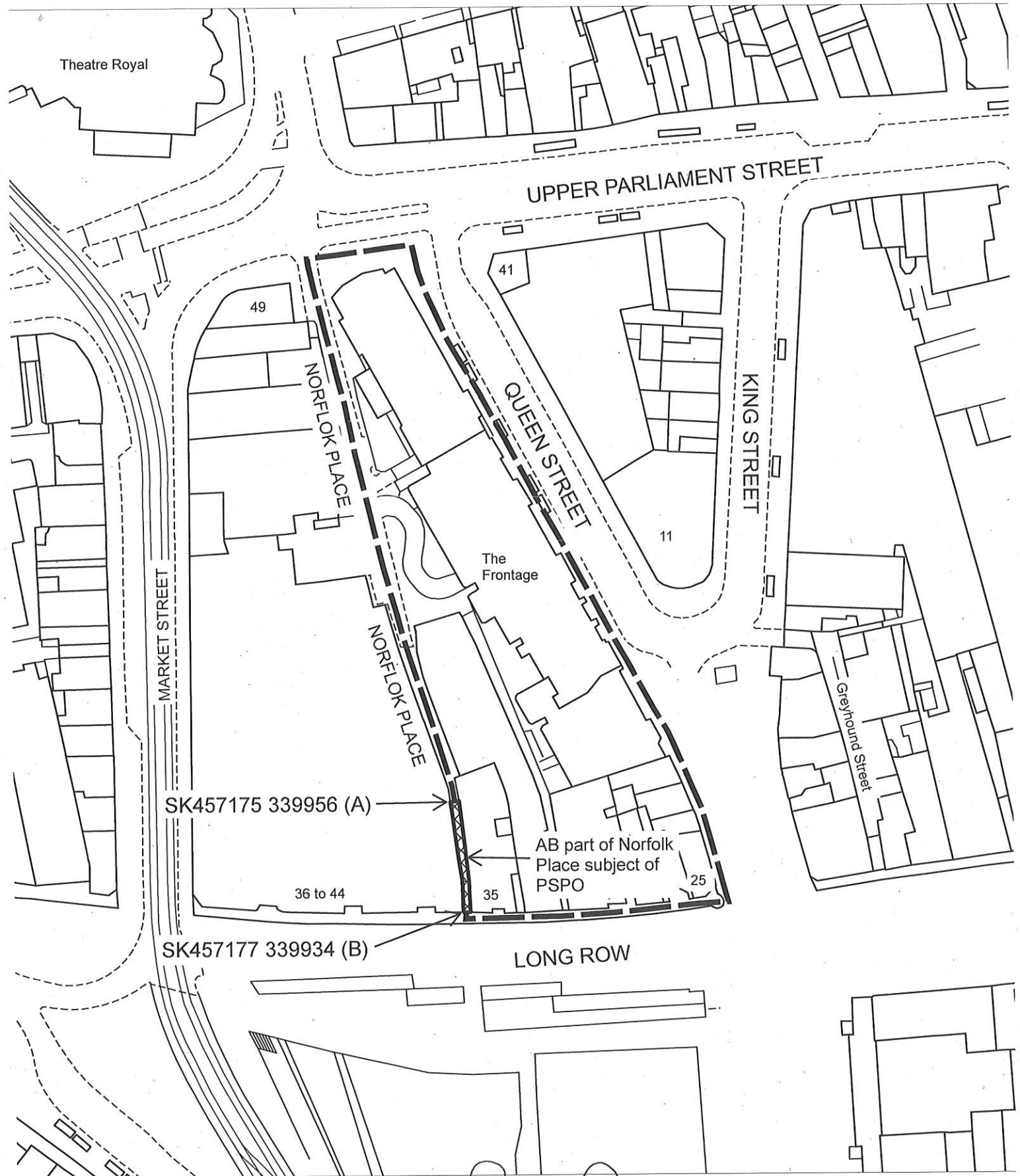
Alternative Route 1: commencing on Long Row heading east of the Restricted Area (Marked (B) on the Order Plan) and turn left onto Queens Street and continue along Queens Street for a distance of approximately 145 metres to the junction of Upper Parliament Street turning left in a westerly direction towards Norfolk Place at its junction with Upper Parliament Street. Total length of the alternative route is approximately 220 metres.

The Alternative Route is shown as a bold black broken line on the Plan.

NOTTINGHAM CITY COUNCIL RESTRICTION OF PUBLIC RIGHT OF WAY
(NORFOLK PLACE) PUBLIC SPACES PROTECTION ORDER 2026



(ANTI-SOCIAL BEHAVIOUR, CRIME AND POLICING ACT 2014, CHAPTER 2
SECTION 59-75)

NORFOLK PLACE PUBLIC SPACES PROTECTION ORDER



© Crown copyright [and database rights] 2025 OS AC0000822898.
 Use of this data is subject to terms and conditions: <https://maps.nottinghamcity.gov.uk/terms>

Legend

-  AB: Part of Norfolk Place Subject of PSPO
-  Alternative Route

[Signature]
 Authorised Signatory

1:1,000



Nottingham
 City Council