

Nottingham City

land and planning policies

Development Plan Document
Local Plan Part 2



Schedule of Changes to the Nottingham City Land and Planning Policies Development Plan Document (Local Plan Part 2) Submission Version. Appendix 1: Schedule of Contextual Layer Changes to the Revised Publication Policies Map

March 2018

Quick Guide to the Schedule of Changes to the Nottingham City Land and Planning Policies Development Plan Document (Local Plan Part 2) Submission Version. Appendix 1: schedule of Contextual Layer Changes to the Revised Publication Policies Map, March 2018

Purpose of this document:

The Land and Planning Policies (LAPP) document (Local Plan Part 2) forms part of the Local Plan for Nottingham City along with the Core Strategy which guides future development in Nottingham City.

The Local Plan Part 2 contains development management planning policies and site allocations against which planning applications for future development proposals in Nottingham City will be determined.

This document provides a list of all factual changes to the contextual layers of the Policies Map (produced for the Revised Publication stage), which are simply presented to keep the Policies Map as up-to-date as possible. This forms an appendix to [Schedule of Changes to the Nottingham City Land and Planning Policies Development Plan Document \(Local Plan Part 2\) Submission Version, March 2018](#)

For context therefore, each individual amendment should be viewed alongside the Revised Publication Version Policies Map, September 2017.

Contents

1.0	Introduction	1
2.0	Policies Map Legend Changes.....	2
3.0	Schedule of Contextual Layer Changes to Policies Map	3
	Local Wildlife Sites.....	4
	Allotments.....	29
	Decentralised Energy and Heat Network	32
	Open Space Network.....	46
	Petroleum Exploration and Development Licence (PEDL) Area	64
	Highway Planning Lines.....	66
	Highway Route Improvement Safeguarding (Indicative).....	69

1.0 Introduction

- 1.1 Following the consultation stage on the Revised Publication Version of the Land and Planning Policies (LAPP) Development Plan Document, amendments have been made to the draft LAPP in order to address comments raised in representations, to make factual updates and increase clarity.
- 1.2 The changes to the LAPP document are shown in a track changes form in the Submission Version of the Plan and are included in the [Schedule of Changes to the Nottingham City Land and Planning Policies Development Plan Document \(Local Plan Part 2\) Submission Version, March 2018](#). This document is the appendix to that Schedule and shows the further contextual changes to (the data layers of) the Policies Map, made for the sole purpose of keeping the Policies Map up-to-date.
- 1.3 The Submission Version of the LAPP and supporting documents can be found at www.nottinghamcity.gov.uk/submission.

2.0 Policies Map Legend Changes

Ref	Item	Details	Reason
PMSC 1	Title of Policies Map	Title amended to read: "Revised Publication Version.... January 2016 September 2017"	To reflect status of Policies Map
PMSC 2	City Centre Inset Key	Site allocations reference on the key for the City Centre Inset amended to read: "PA1-PA85 to SA1"	For completeness
PMSC 3	City Centre Primary Shopping Area and Primary Shopping Frontages Inset Key	City Centre Primary Shopping Area and Primary Shopping Frontages Inset Key amended to read: "Primary Shopping Frontages...SH2, DE3, DE5"	For clarification
PMSC 4	Scheduled Monuments	Scheduled Monuments are made up of one or more polygons but shown on the policies map as a single point. Therefore for clarity the Key has been amended to read: "Scheduled Monument (Indicative location)"	For clarity
PMSC 5	Rail Line Upgrading/Electrificatio n'	Key amended to read: "Rail Line Upgrading/Electrification"	Updated information
PMSC 6	High Speed Safeguarding Direction*	Key amended to read: "High Speed HS2 Safeguarding Direction**"	For clarification

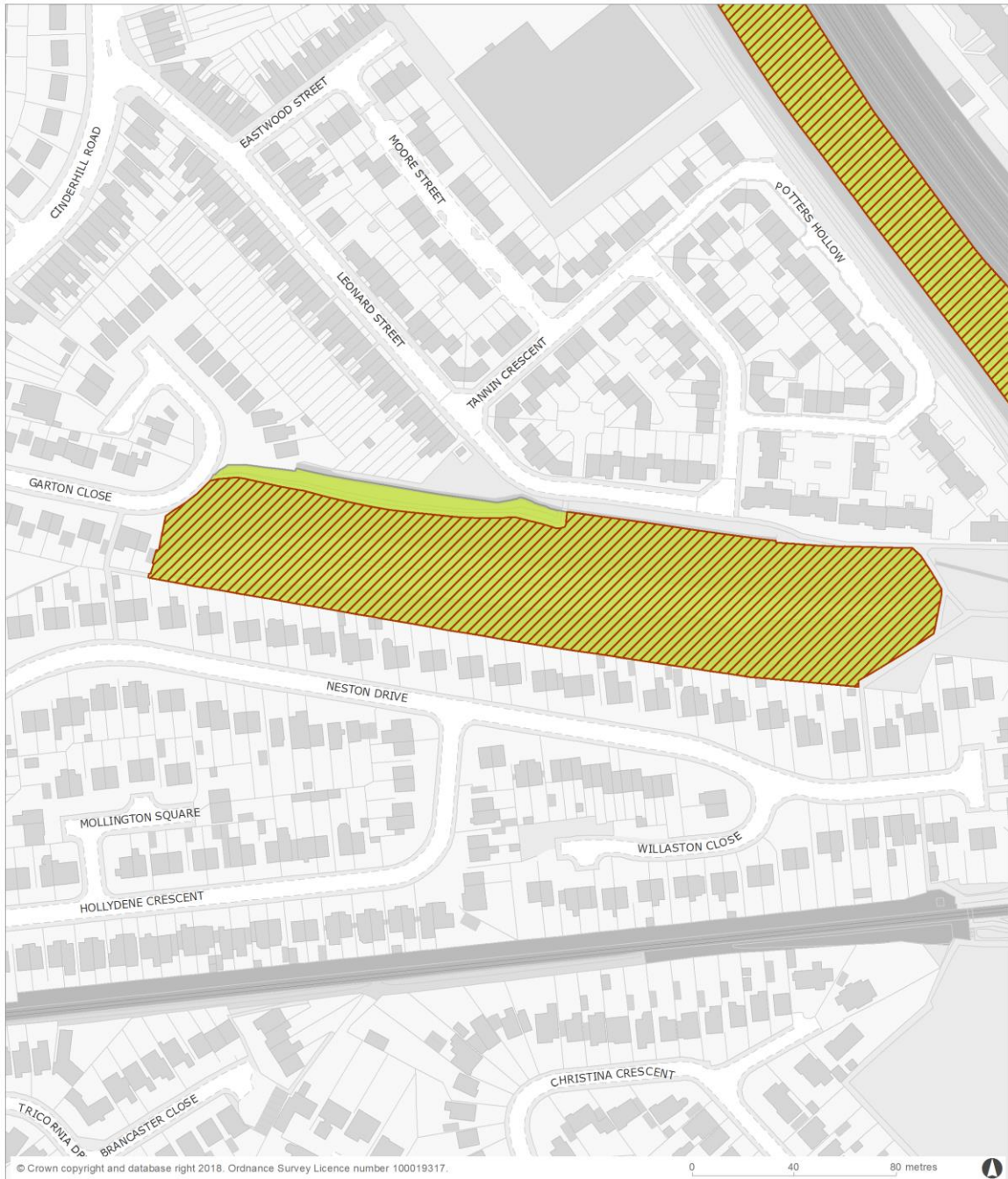
3.0 Schedule of Contextual Layer Changes to Policies Map

Ref	Layer	Details	Reason	Page
PMSC 7	Local Wildlife Sites*	Site added: Sandy Banks, ref 5/3449. Small boundary changes to various other sites.	Updated information	4
PMSC 8	Allotments	2 modified boundaries.	Updated information	29
PMSC 9	Decentralised Energy and Heat Network*	Data updated due to improved data quality.	Updated information	32
PMSC 10	Open Space Network	Minor boundary modifications to reflect most up-to-date records.	Updated information	46
PMSC 11	Petroleum Exploration and Development Licence (PEDL) Area	The PEDL licence data has been amended. PEDL layer on the policies map amended accordingly.	Updated information	64
PMSC 12	Highway Planning Lines	Deletion of TR2.13 Ring Road Major Phase 2 - Ring Road (Hucknall Road) and TR2.15 Ring Road Major Phase 2 - Ring Road (Crown Island) due to completion	Updated information	66
PMSC 13	Highway Route Improvement Safeguarding (Indicative)	Deletion of TR2.3 Ring Road Major Scheme Phase 2 due to completion	Updated information	69



**Local Wildlife Sites
PMSC 7**

Local Wildlife Sites

Boundary change to Local Wildlife Site - Basford Junction



Key

-  Local Wildlife Sites - proposed changes to Basford Junction
-  Local Wildlife Sites - Revised Publication Version September 2017





Local Wildlife Sites

Boundary change to Local Wildlife Site - Beeston Canal



Key



-  Local Wildlife Sites - proposed changes to Beeston Canal
-  Local Wildlife Sites - Revised Publication Version September 2017

Local Wildlife Sites

Boundary change to Local Wildlife Site - Beeston Canal



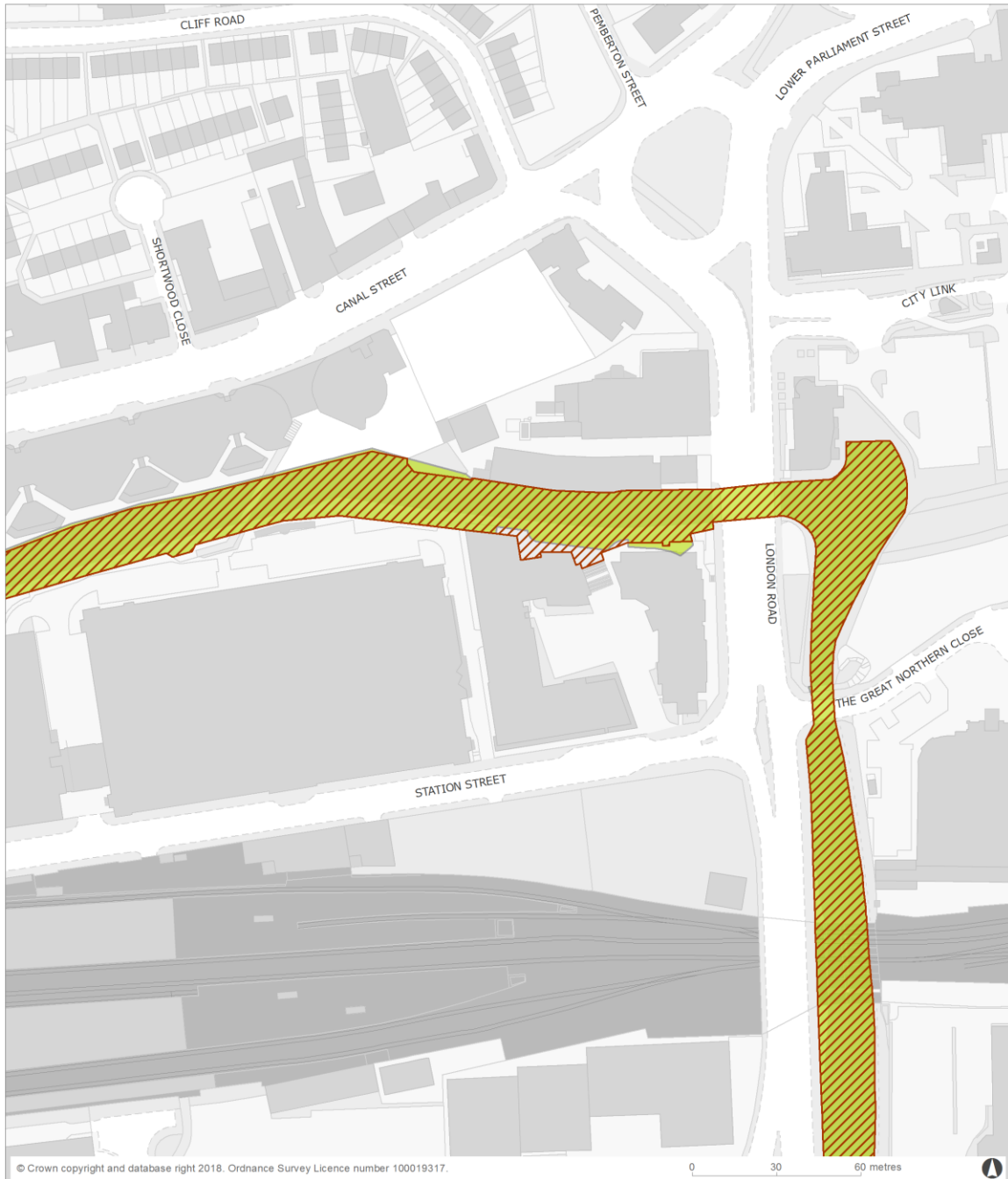
Key

-  Local Wildlife Sites - proposed changes to Beeston Canal
-  Local Wildlife Sites - Revised Publication Version September 2017





Local Wildlife Sites

Boundary change to Local Wildlife Site - Beeston Canal



Key

-  Local Wildlife Sites - proposed changes to Beeston Canal
-  Local Wildlife Sites - Revised Publication Version September 2017





Local Wildlife Sites

Boundary change to Local Wildlife Site - Beeston Canal



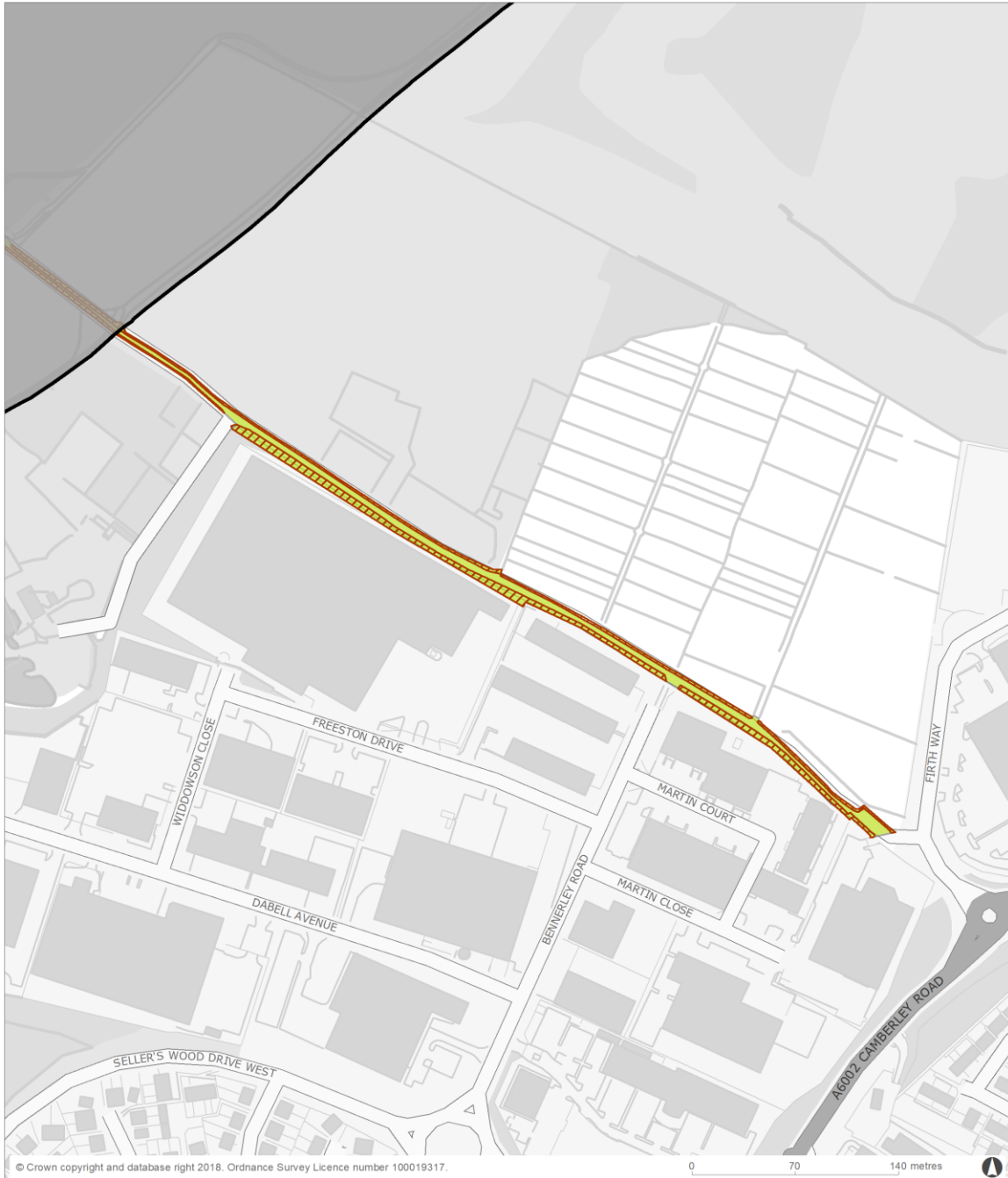
Key

-  Local Wildlife Sites - proposed changes to Beeston Canal
-  Local Wildlife Sites - Revised Publication Version September 2017






Local Wildlife Sites

Boundary change to Local Wildlife Site - Blenheim Lane Hedgerows



Key

-  Local Wildlife Sites - proposed changes to Blenheim Lane Hedgerows
-  Local Wildlife Sites - Revised Publication Version September 2017
-  Area Outside Plan Boundary






Local Wildlife Sites

Boundary change to Local Wildlife Site - Broxtowe Wood



Key

-  Local Wildlife Sites - proposed changes to Broxtowe Wood
-  Local Wildlife Sites - Revised Publication Version September 2017
-  Area Outside Plan Boundary





Local Wildlife Sites

Boundary change to Local Wildlife Site - Bulwell Forest Golf Course



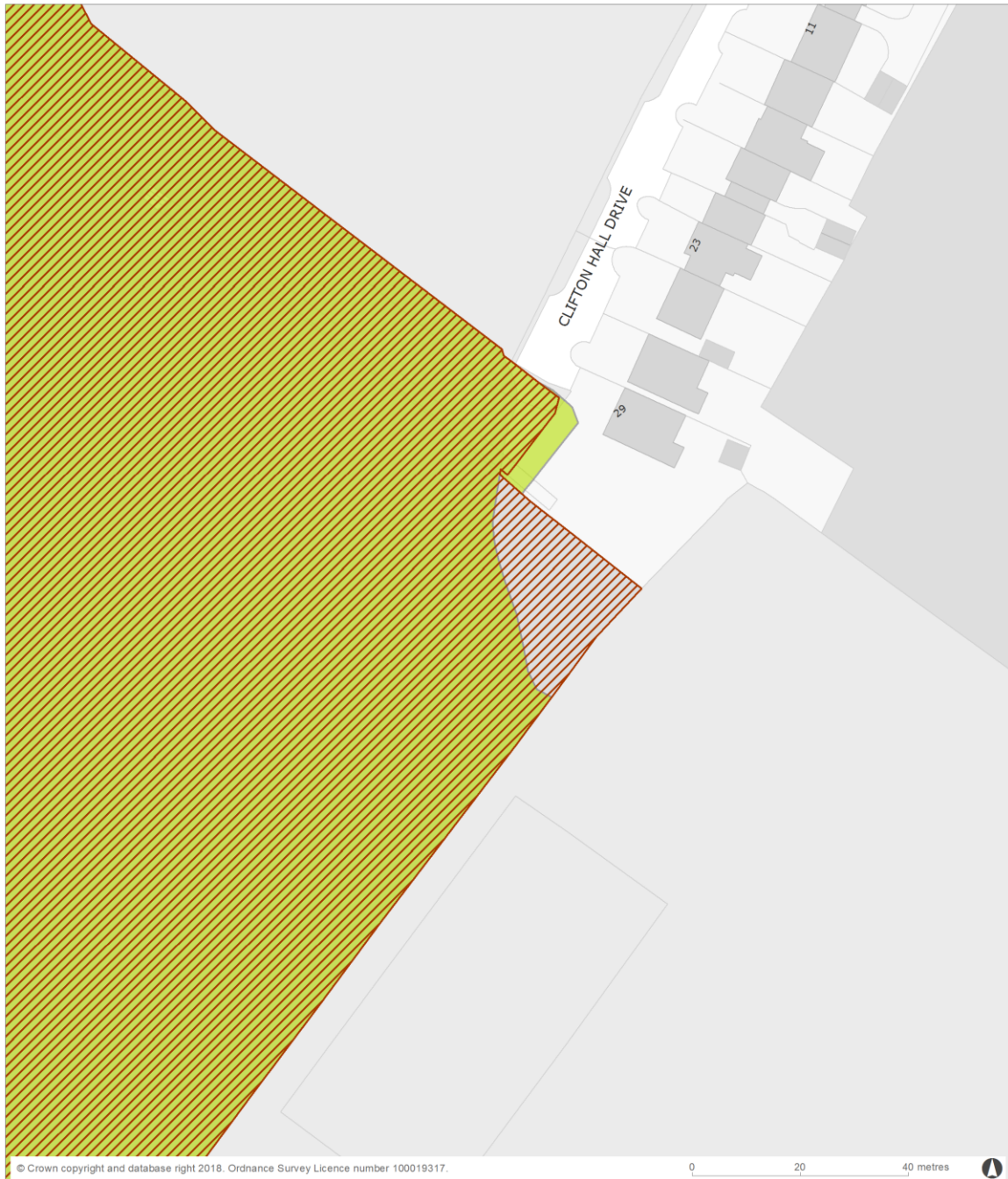
Key

-  Local Wildlife Sites - proposed changes to Bulwell Forest Golf Course
-  Local Wildlife Sites - Revised Publication Version September 2017





Local Wildlife Sites

Boundary change to Local Wildlife Site - Clifton Wood



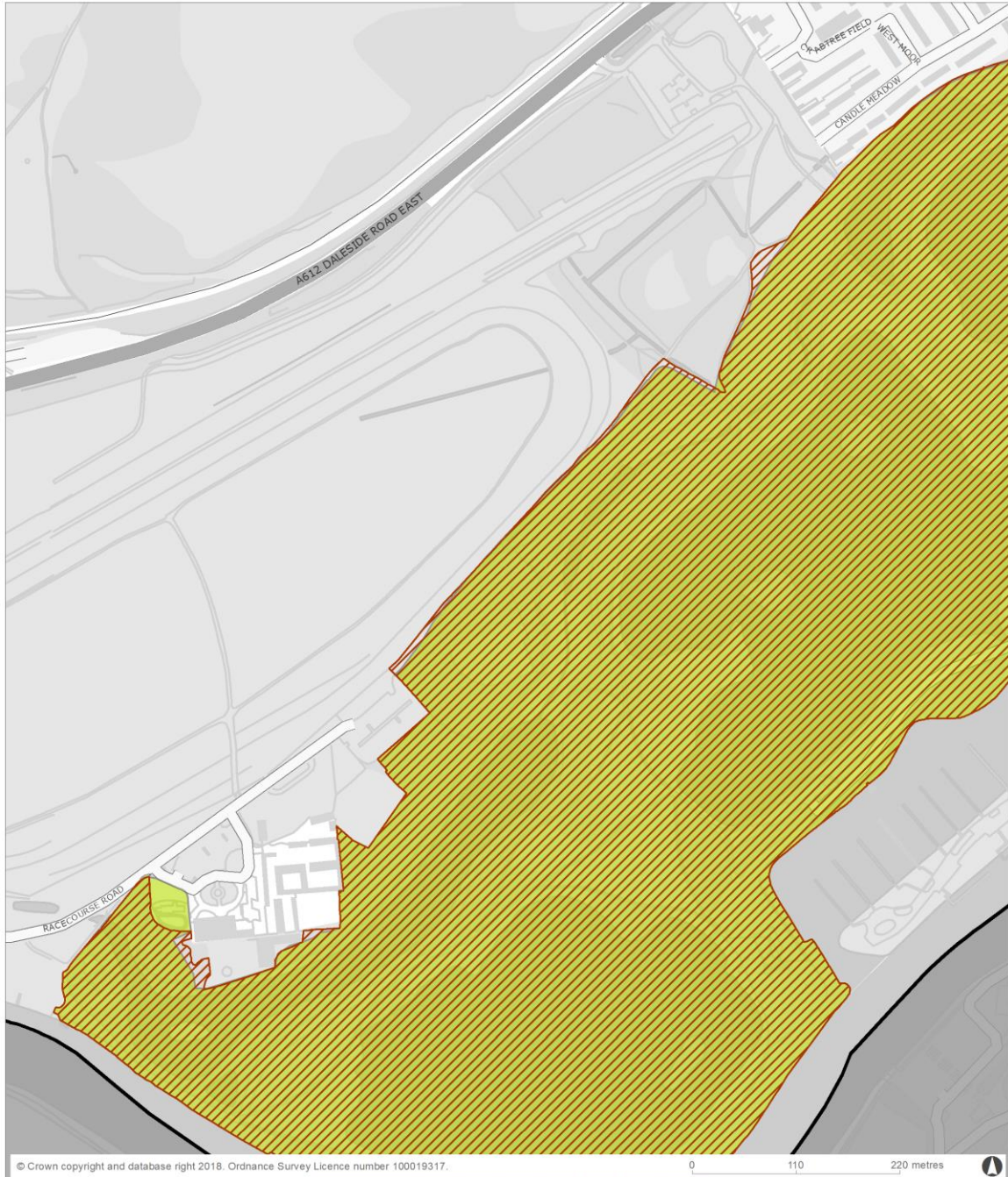
Key

-  Local Wildlife Sites - proposed changes to Clifton Wood
-  Local Wildlife Sites - Revised Publication Version September 2017






Local Wildlife Sites

Boundary change to Local Wildlife Site - Colwick Country Park



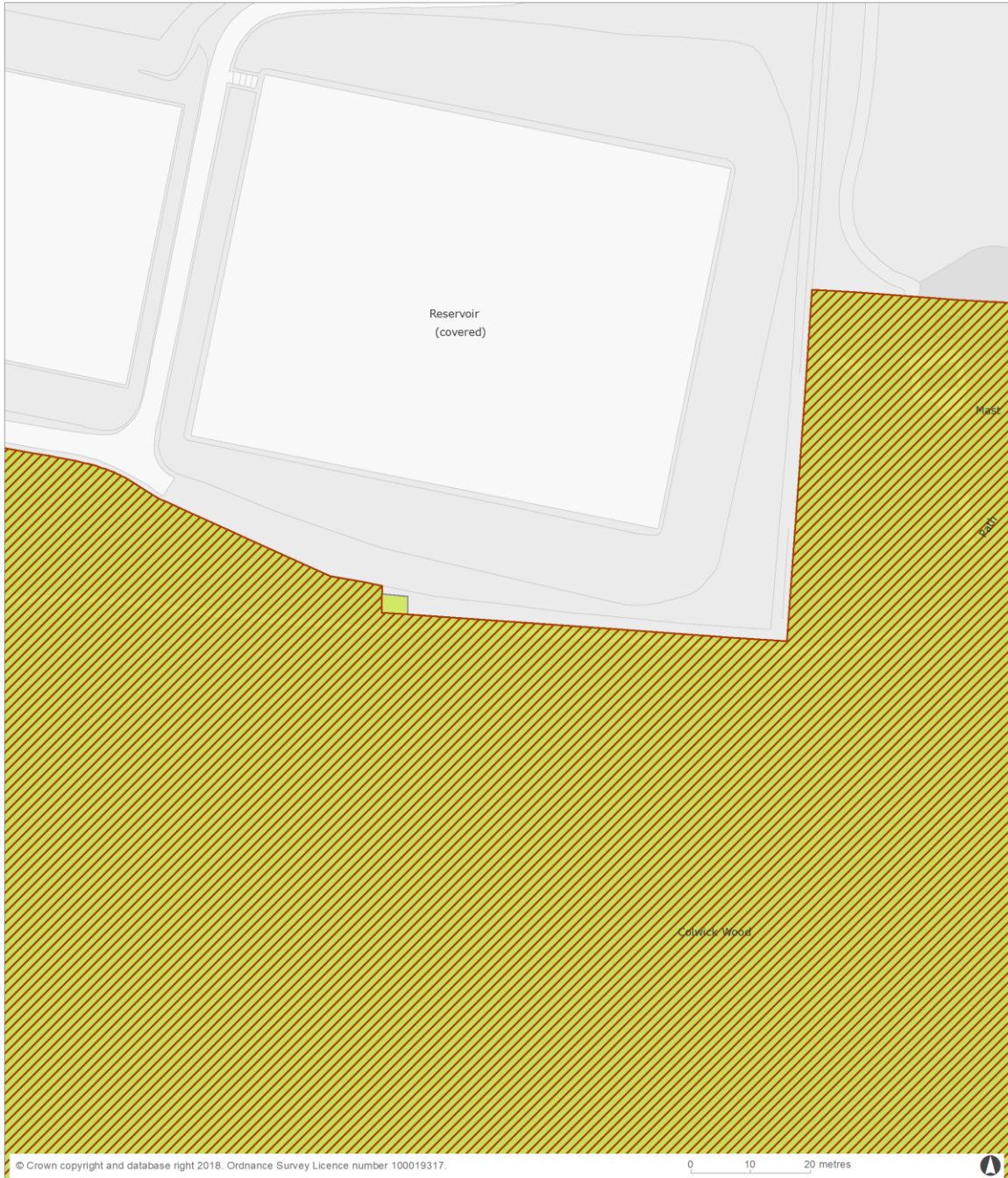
Key

-  Local Wildlife Sites - proposed changes to Colwick Country Park
-  Local Wildlife Sites - Revised Publication Version September 2017
-  Area Outside Plan Boundary





Local Wildlife Sites

Boundary change to Local Wildlife Site - Colwick Wood



Key

-  Local Wildlife Sites - proposed changes to Colwick Wood
-  Local Wildlife Sites - Revised Publication Version September 2017

Local Wildlife Sites

Boundary change to Local Wildlife Site - Fairham Brook (North of Fairham Bridge)



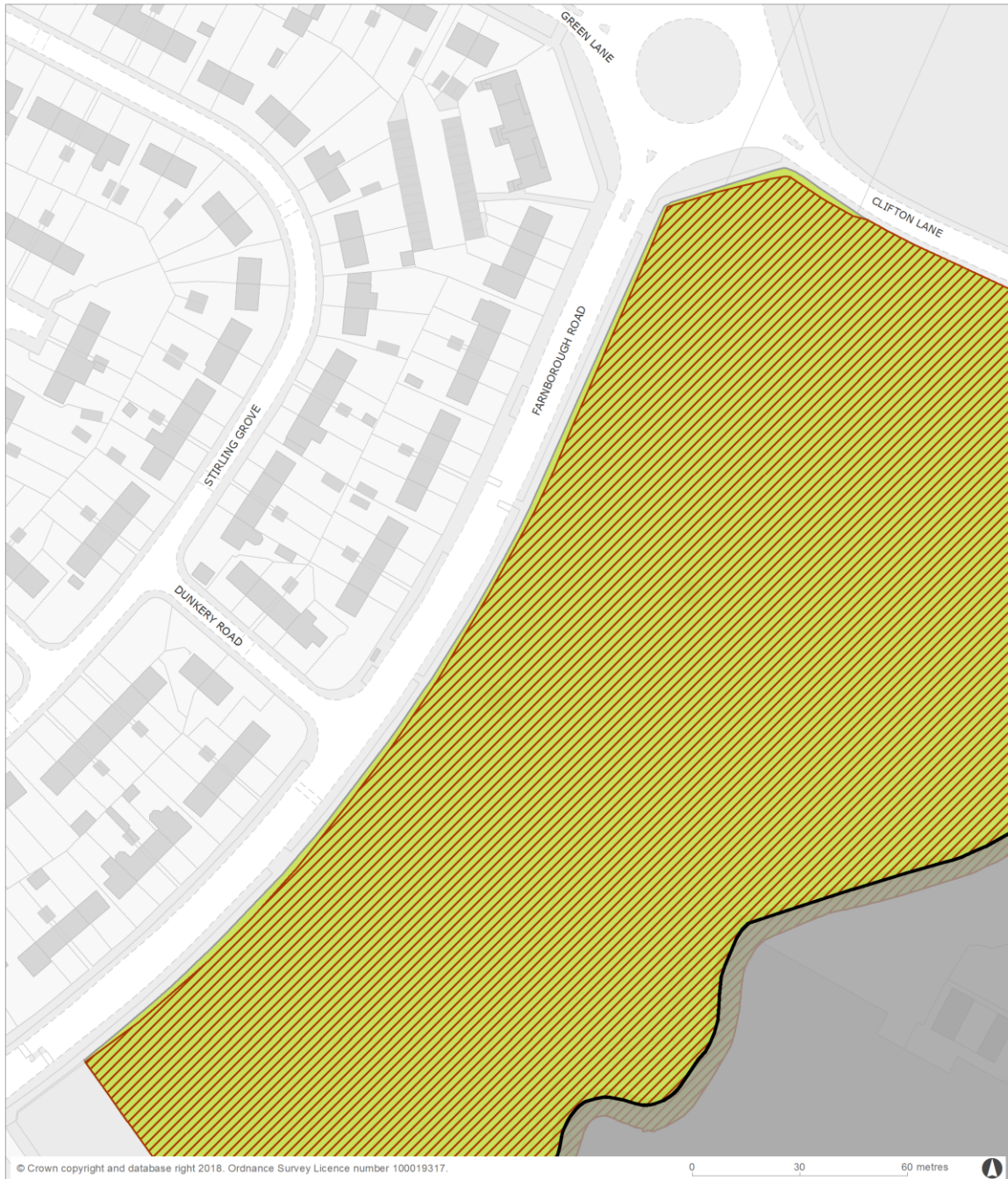
Key

- Local Wildlife Sites - proposed changes to Fairham Brook (North of Fairham Bridge)
- Local Wildlife Sites - Revised Publication Version September 2017
- Area Outside Plan Boundary






Local Wildlife Sites

Boundary change to Local Wildlife Site - Fairham Brook Nature Reserve



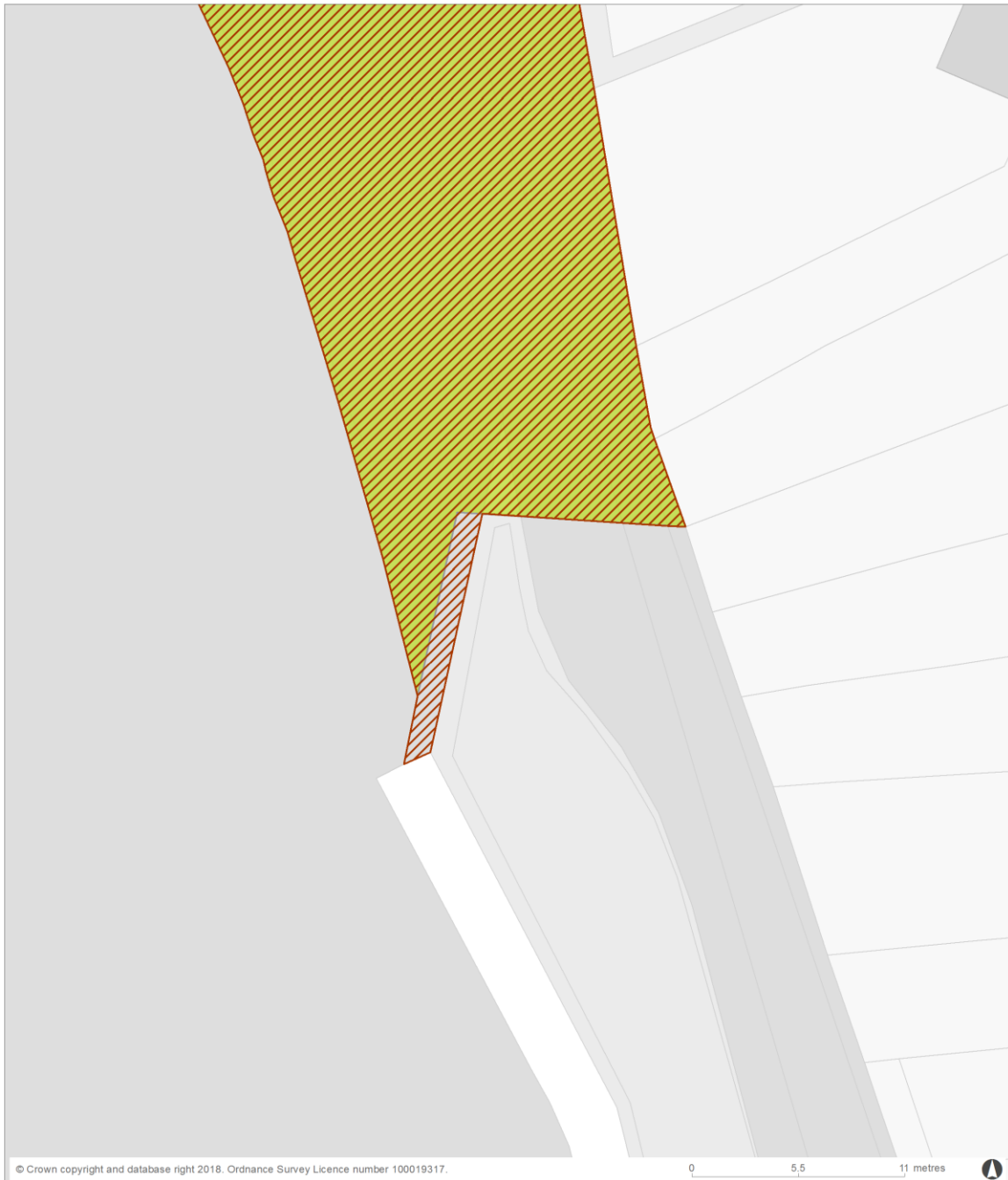
Key

-  Local Wildlife Sites - proposed changes to Fairham Brook Nature Reserve
-  Local Wildlife Sites - Revised Publication Version September 2017
-  Area Outside Plan Boundary





Local Wildlife Sites

Boundary change to Local Wildlife Site - Farley's Disused Railway

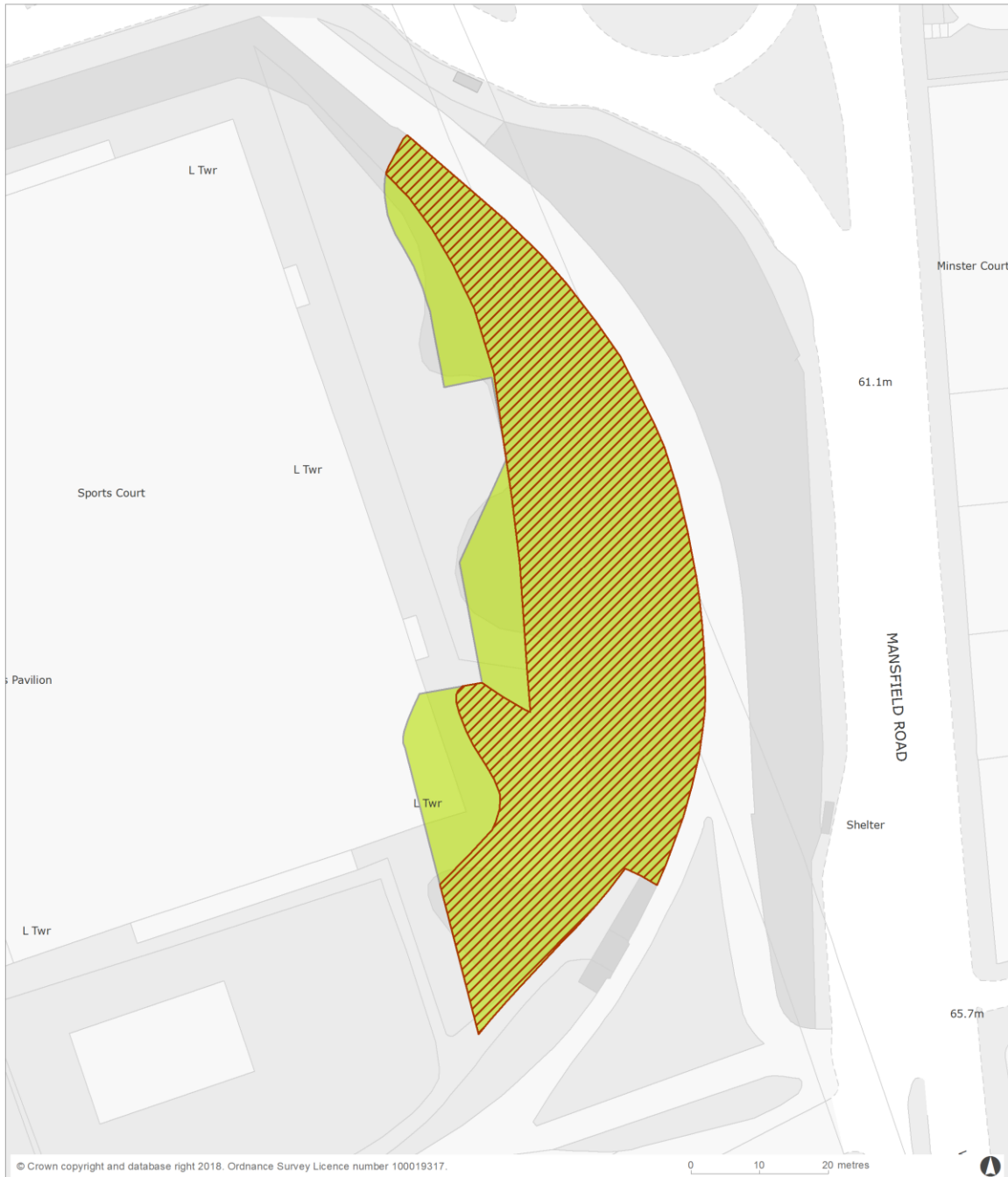


Key



-  Local Wildlife Sites - proposed changes to Farley's Disused Railway
-  Local Wildlife Sites - Revised Publication Version September 2017

Local Wildlife Sites

Boundary change to Local Wildlife Site - Forest Grassland



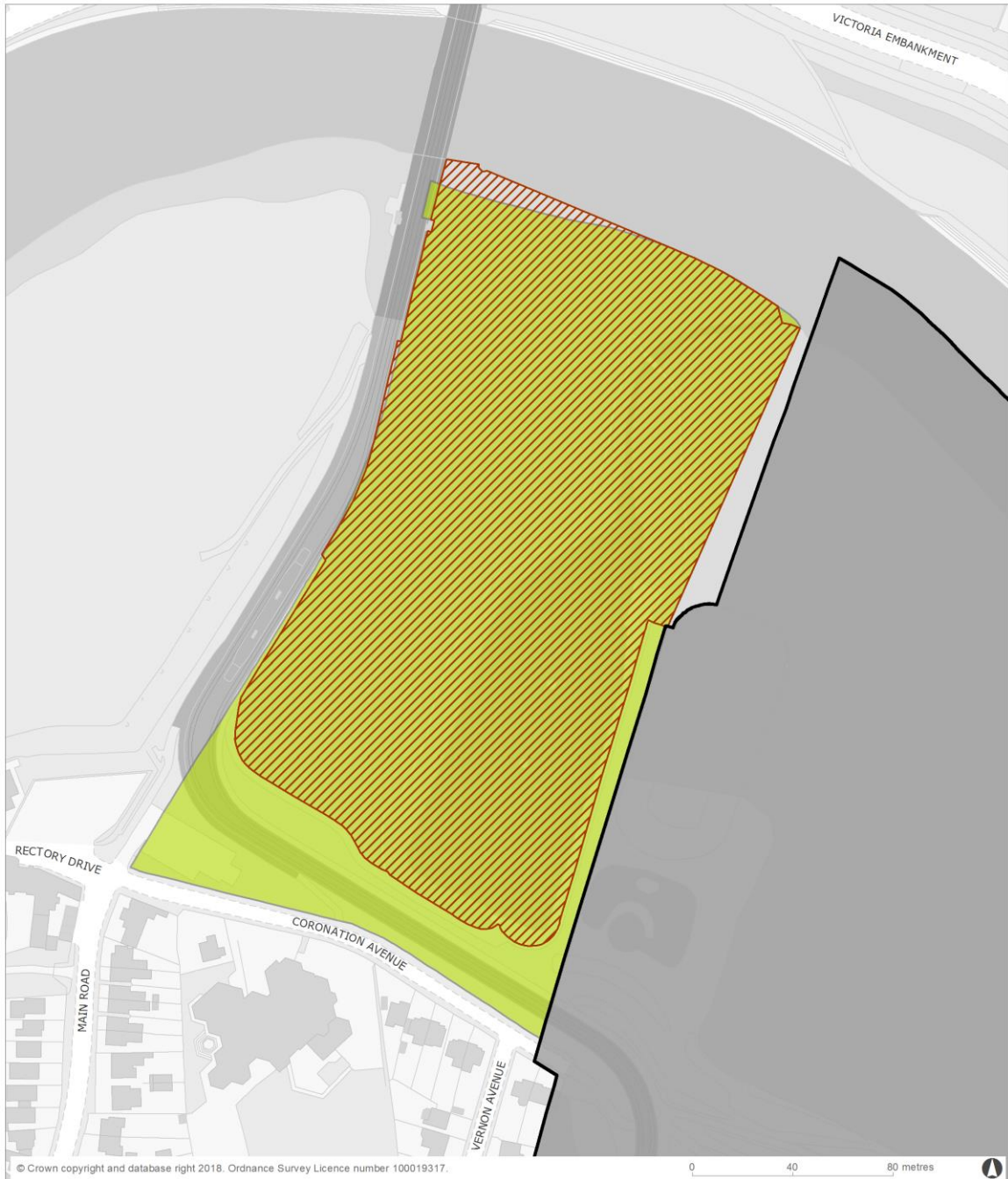
Key

-  Local Wildlife Sites - proposed changes to Forest Grassland
-  Local Wildlife Sites - Revised Publication Version September 2017






Local Wildlife Sites

Boundary change to Local Wildlife Site - Iremonger Pond



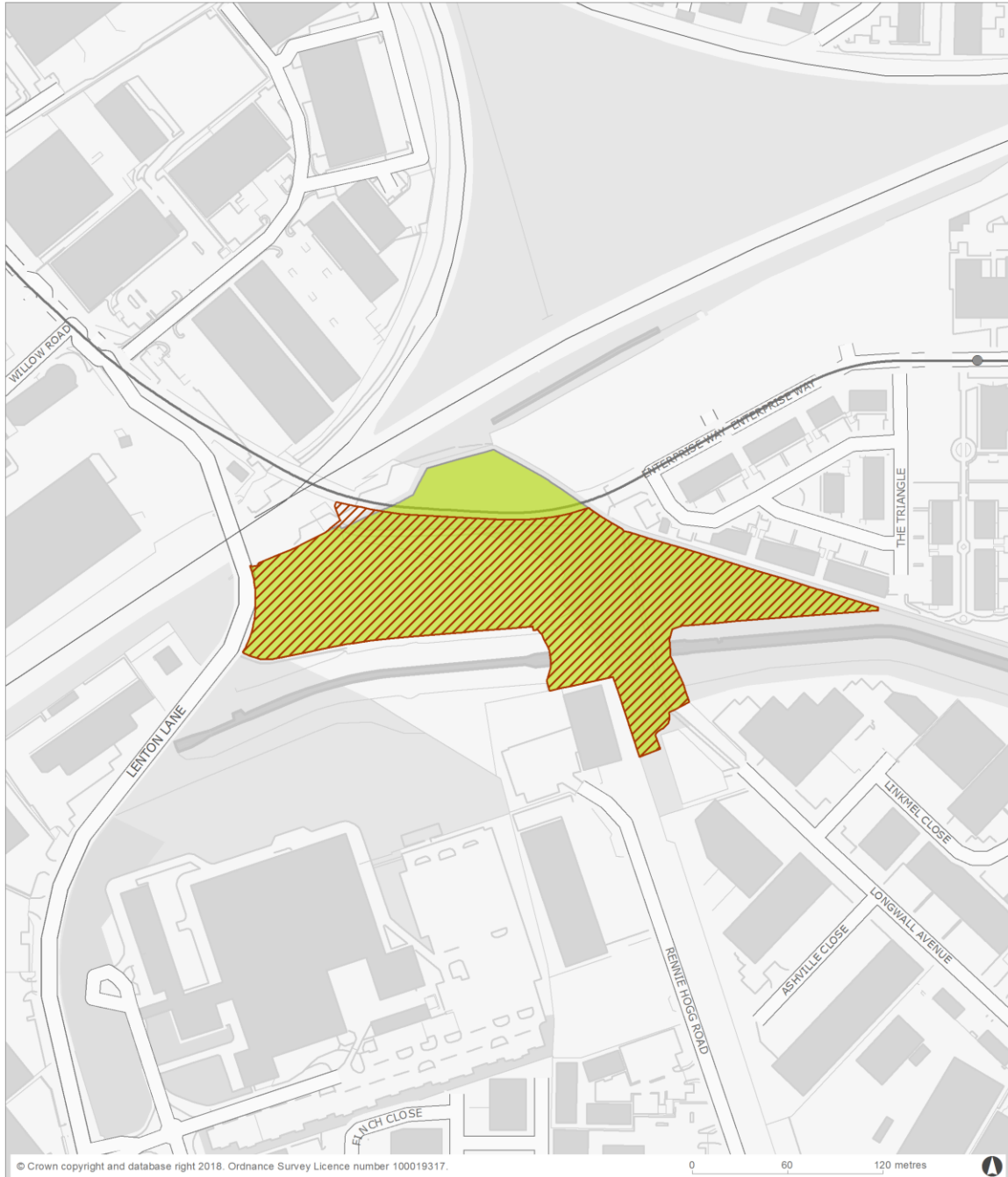
Key

-  Local Wildlife Sites - proposed changes to Iremonger Pond
-  Local Wildlife Sites - Revised Publication Version September 2017
-  Area Outside Plan Boundary





Local Wildlife Sites

Boundary change to Local Wildlife Site - King's Meadow Grassland

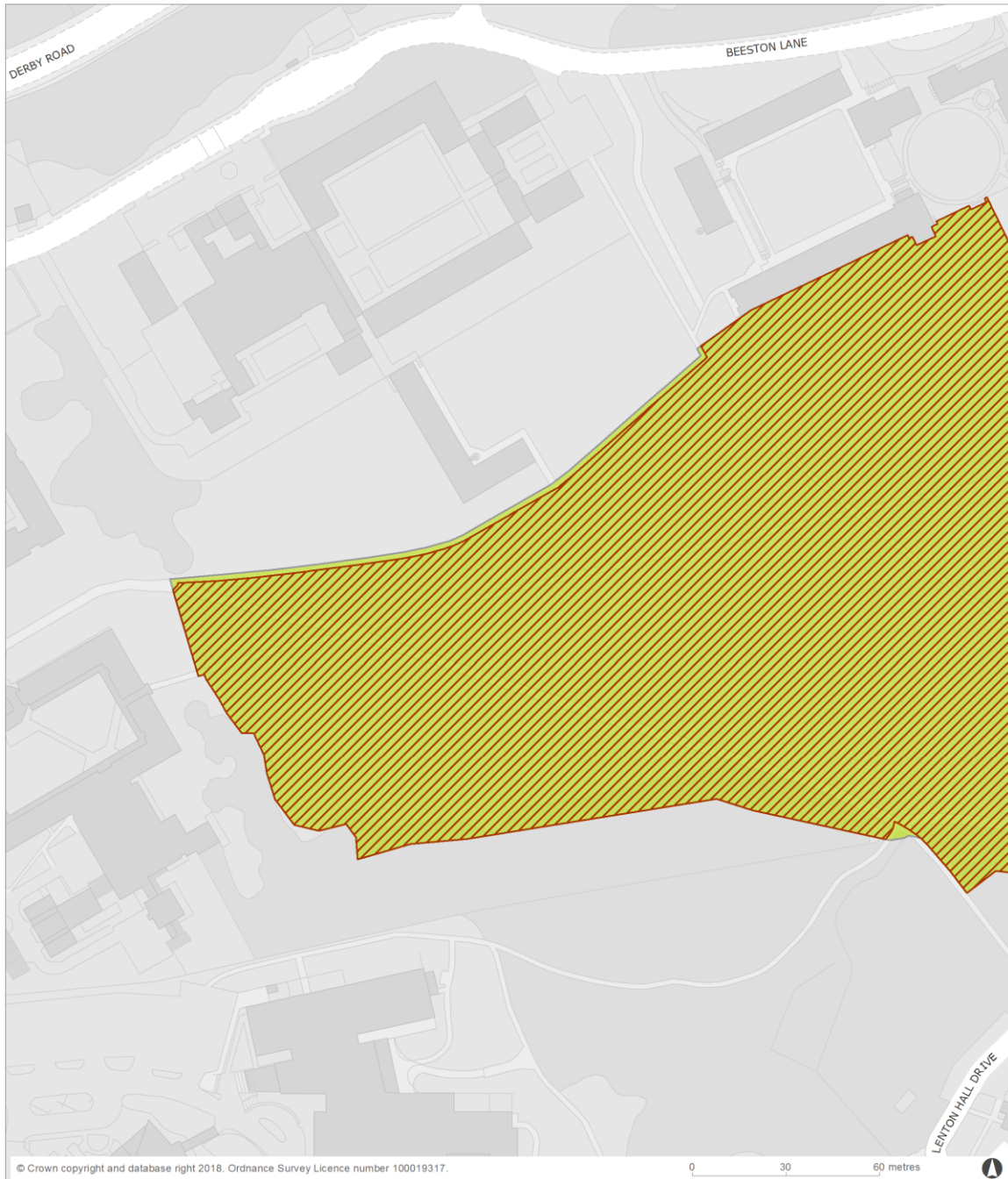


Key



-  Local Wildlife Sites - proposed changes to King's Meadow Grassland
-  Local Wildlife Sites - Revised Publication Version September 2017

Local Wildlife Sites

Boundary change to Local Wildlife Site - Nottingham University Downs



Key

-  Local Wildlife Sites - proposed changes to Nottingham University Downs
-  Local Wildlife Sites - Revised Publication Version September 2017





Local Wildlife Sites

Boundary change to Local Wildlife Site - River Leen (Part)



Key

-  Local Wildlife Sites - proposed changes to River Leen (Part)
-  Local Wildlife Sites - Revised Publication Version September 2017





Local Wildlife Sites

Boundary change to Local Wildlife Site - River Leen (Part)



Key

-  Local Wildlife Sites - proposed changes to River Leen (Part)
-  Local Wildlife Sites - Revised Publication Version September 2017





Local Wildlife Sites

Boundary change to Local Wildlife Site - River Leen (Part)



Key

-  Local Wildlife Sites - proposed changes to River Leen (Part)
-  Local Wildlife Sites - Revised Publication Version September 2017





Local Wildlife Sites

Boundary change to Local Wildlife Site - River Leen (Part)



Key

-  Local Wildlife Sites - proposed changes to River Leen (Part)
-  Local Wildlife Sites - Revised Publication Version September 2017





Local Wildlife Sites

Boundary change to Local Wildlife Site - River Trent North Bank



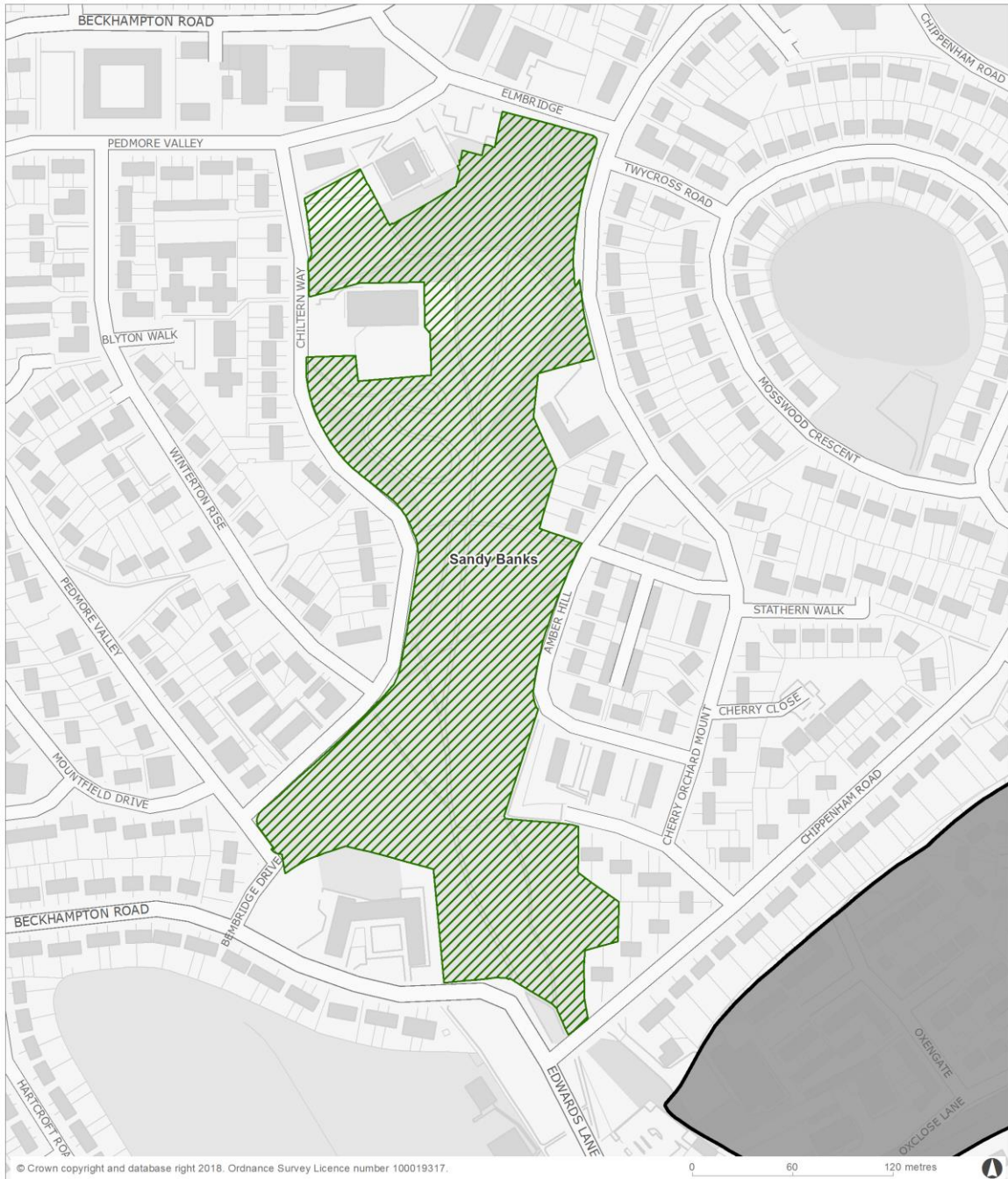
Key

-  Local Wildlife Sites - proposed changes to River Trent North Bank
-  Local Wildlife Sites - Revised Publication Version September 2017



Local Wildlife Sites

Addition of Local Wildlife Site - Sandy Banks



Key

-  Local Wildlife Sites - proposed addition
-  Area Outside Plan Boundary



**Allotments
PMSC 8**

Allotments

Boundary Modification - Mill Allotments



Key

- Plan Boundary
- Area Outside Plan Boundary
- Allotments Revised Publication Submission Version
- Allotments Revised Publication September 2017



Allotments

Boundary Modification - Bagthorpe Gardens (Private)



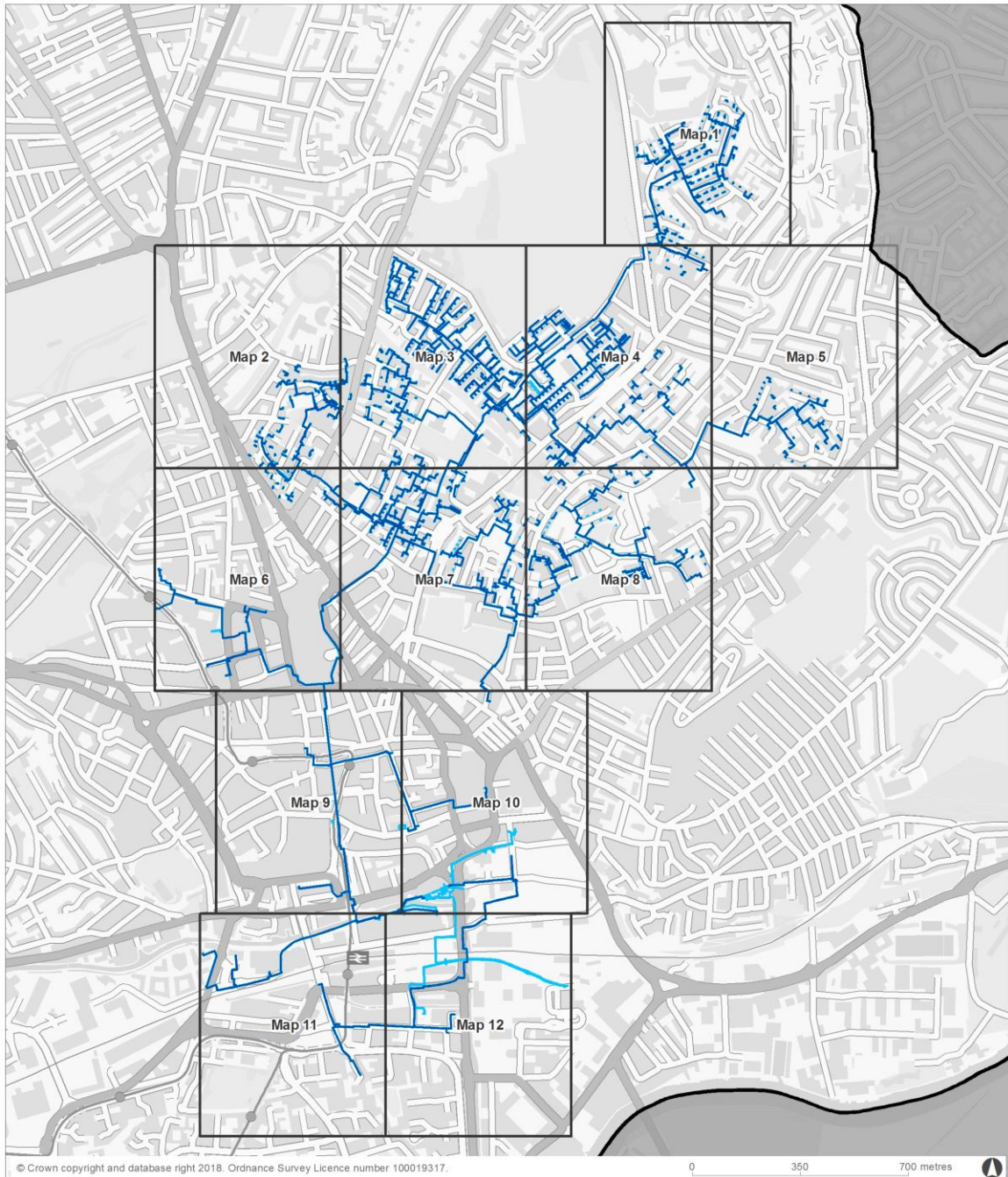
Key

- Plan Boundary
- Area Outside Plan Boundary
- Allotments Revised Publication Submission Version
- Allotments Revised Publication September 2017






**Decentralised Energy and Heat Network
PMSC 9**

Decentralised Energy and Heat Network Map Index



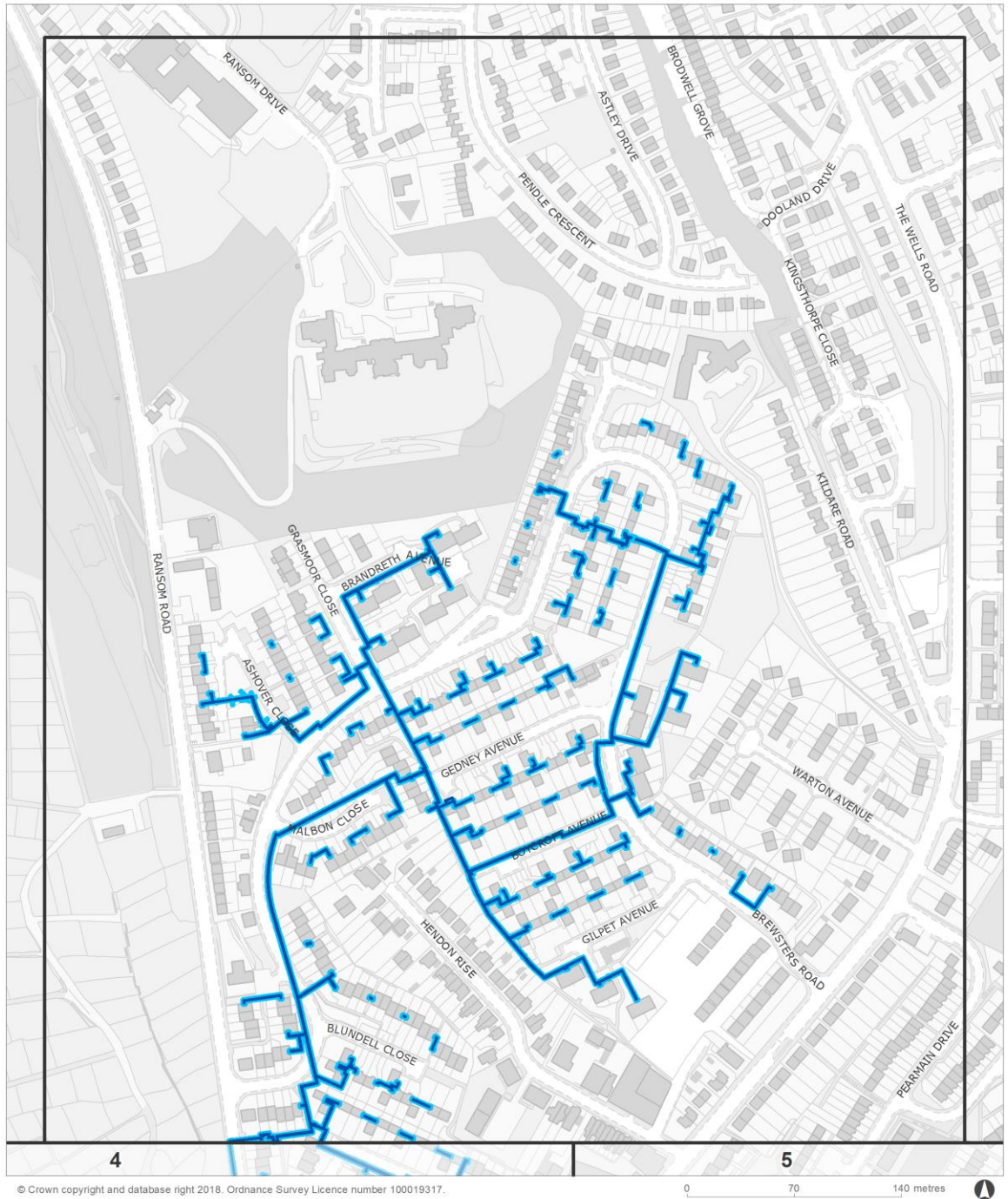
Key

-  Decentralised Heat and Energy Network - proposed changes
-  Decentralised Heat and Energy Network - Revised Publication Version September 2017
-  Area Outside Plan Boundary



Decentralised Energy and Heat Network

Changes to Network Data - Map 1



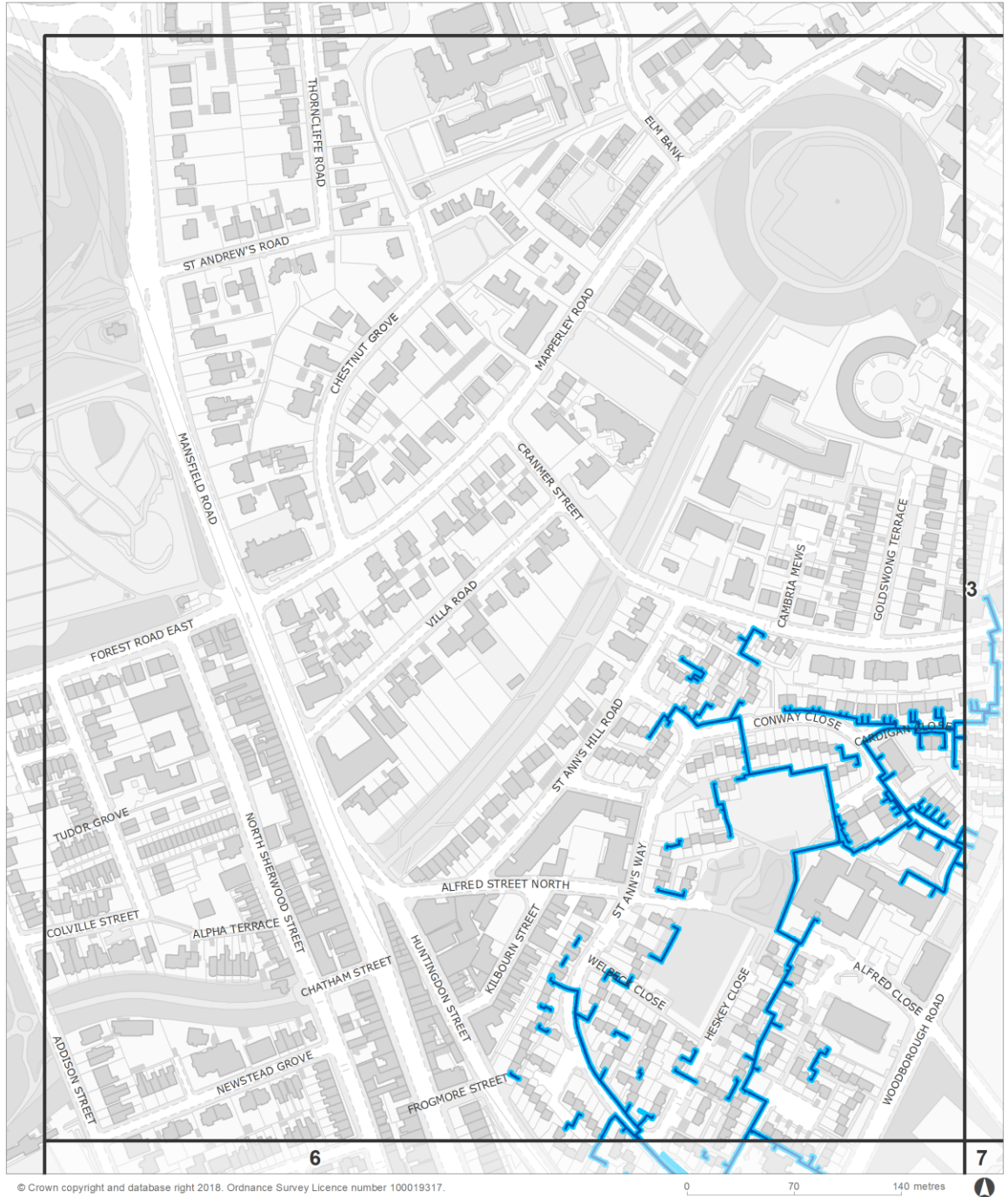
Key

- Decentralised Heat and Energy Network - proposed changes
- Decentralised Heat and Energy Network - Revised Publication Version September 2017



Decentralised Energy and Heat Network

Changes to Network Data - Map 2



© Crown copyright and database right 2018. Ordnance Survey Licence number 100019317.

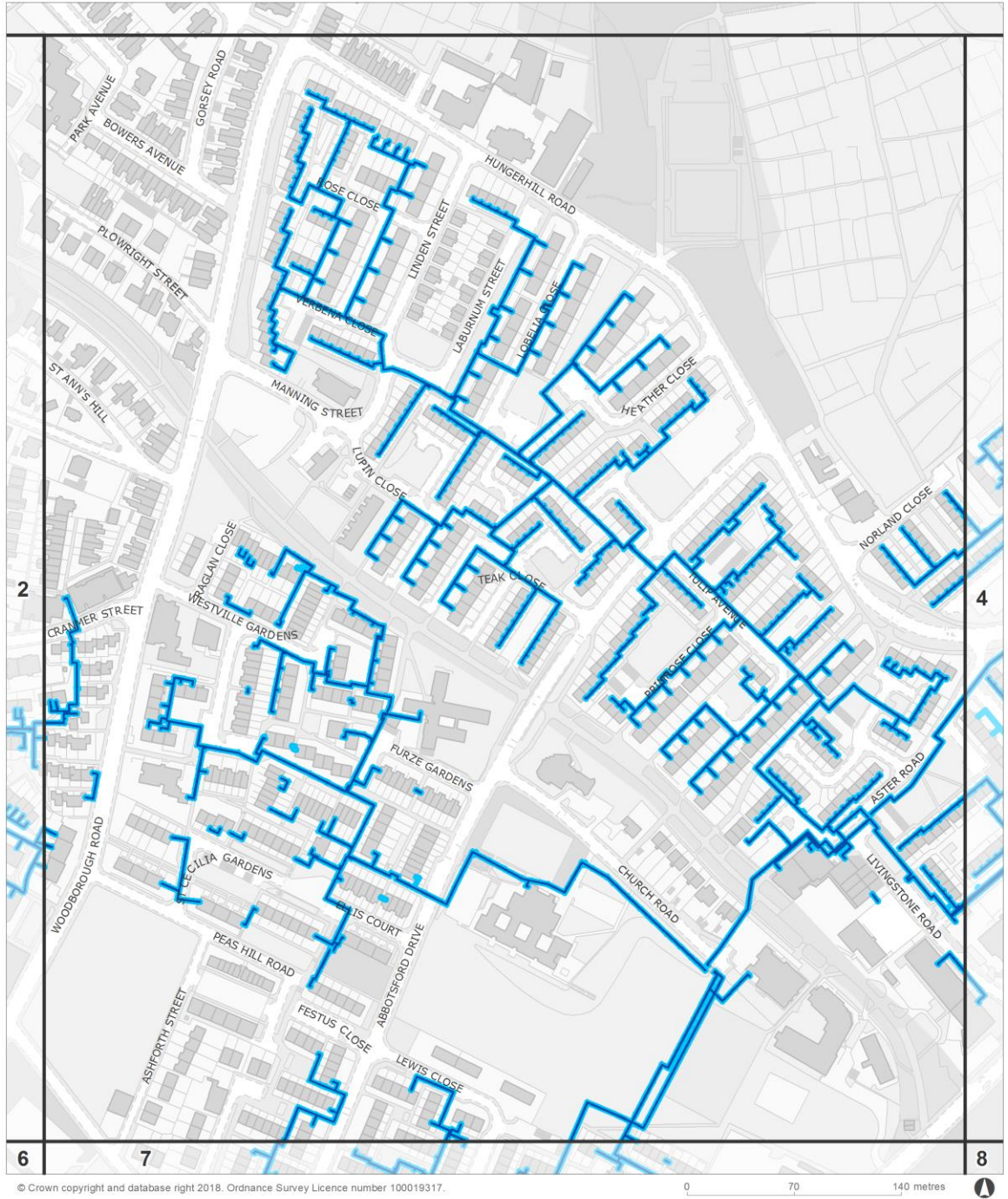
Key

- Decentralised Heat and Energy Network - proposed changes
- Decentralised Heat and Energy Network - Revised Publication Version September 2017



Decentralised Energy and Heat Network

Changes to Network Data - Map 3



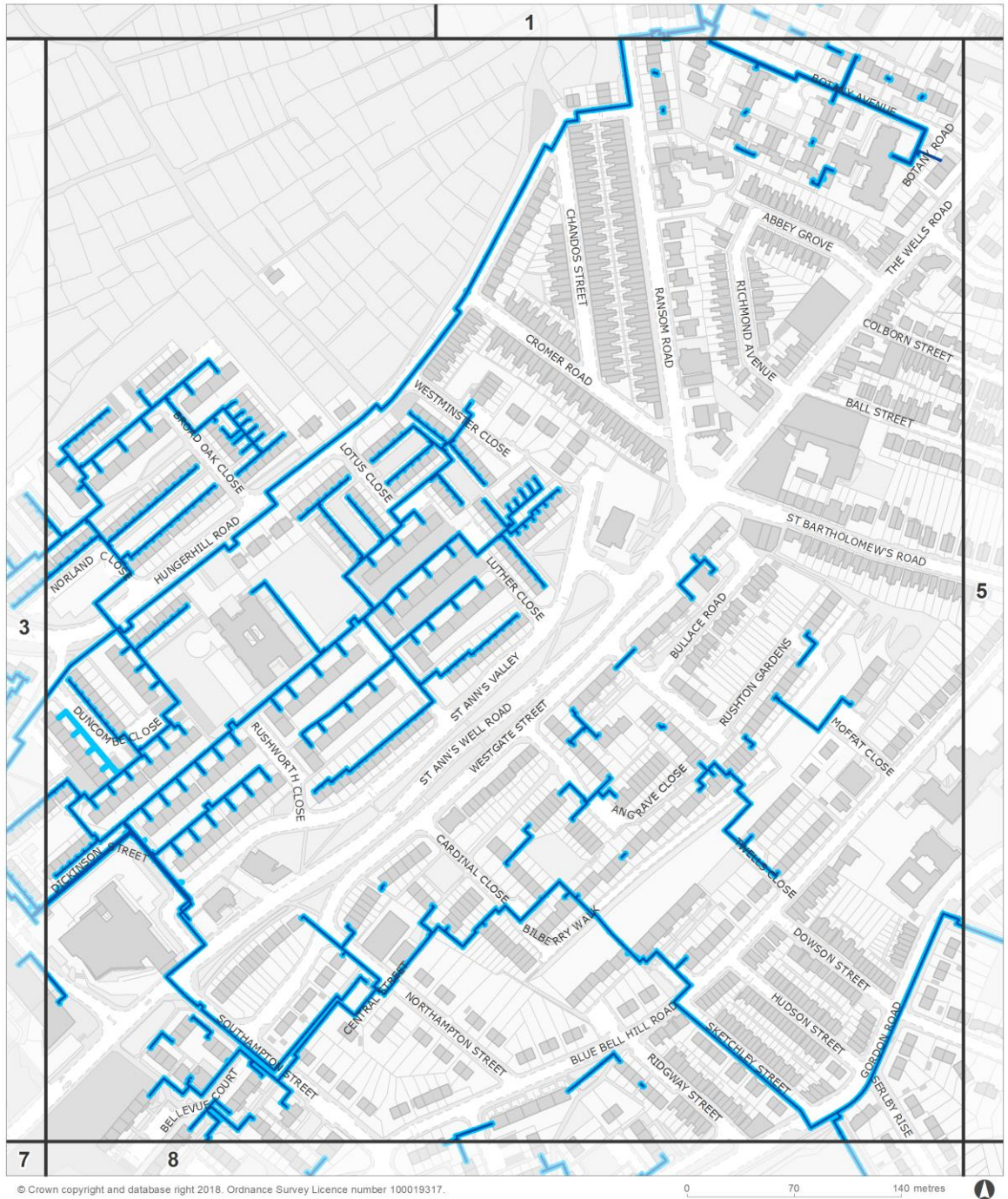
Key

- Decentralised Heat and Energy Network - proposed changes
- Decentralised Heat and Energy Network - Revised Publication Version September 2017



Decentralised Energy and Heat Network

Changes to Network Data - Map 4



Key

- Decentralised Heat and Energy Network - proposed changes
- Decentralised Heat and Energy Network - Revised Publication Version September 2017



Decentralised Energy and Heat Network

Changes to Network Data - Map 5



Key

- Decentralised Heat and Energy Network - proposed changes
- Decentralised Heat and Energy Network - Revised Publication Version September 2017
- Area Outside Plan Boundary



Decentralised Energy and Heat Network

Changes to Network Data - Map 6



© Crown copyright and database right 2018. Ordnance Survey Licence number 100019317.



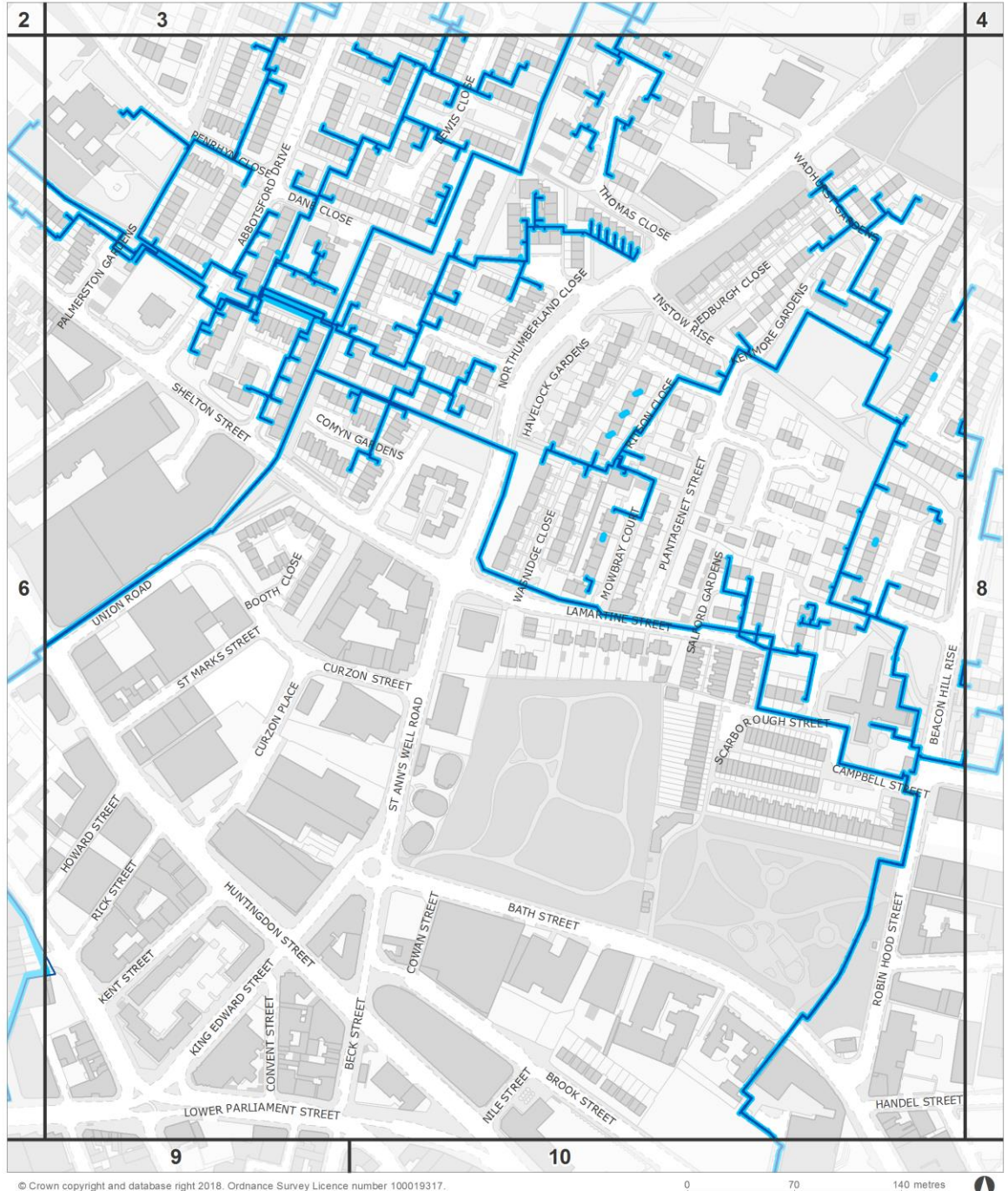
Key

- Decentralised Heat and Energy Network - proposed changes
- Decentralised Heat and Energy Network - Revised Publication Version September 2017



Decentralised Energy and Heat Network

Changes to Network Data - Map 7

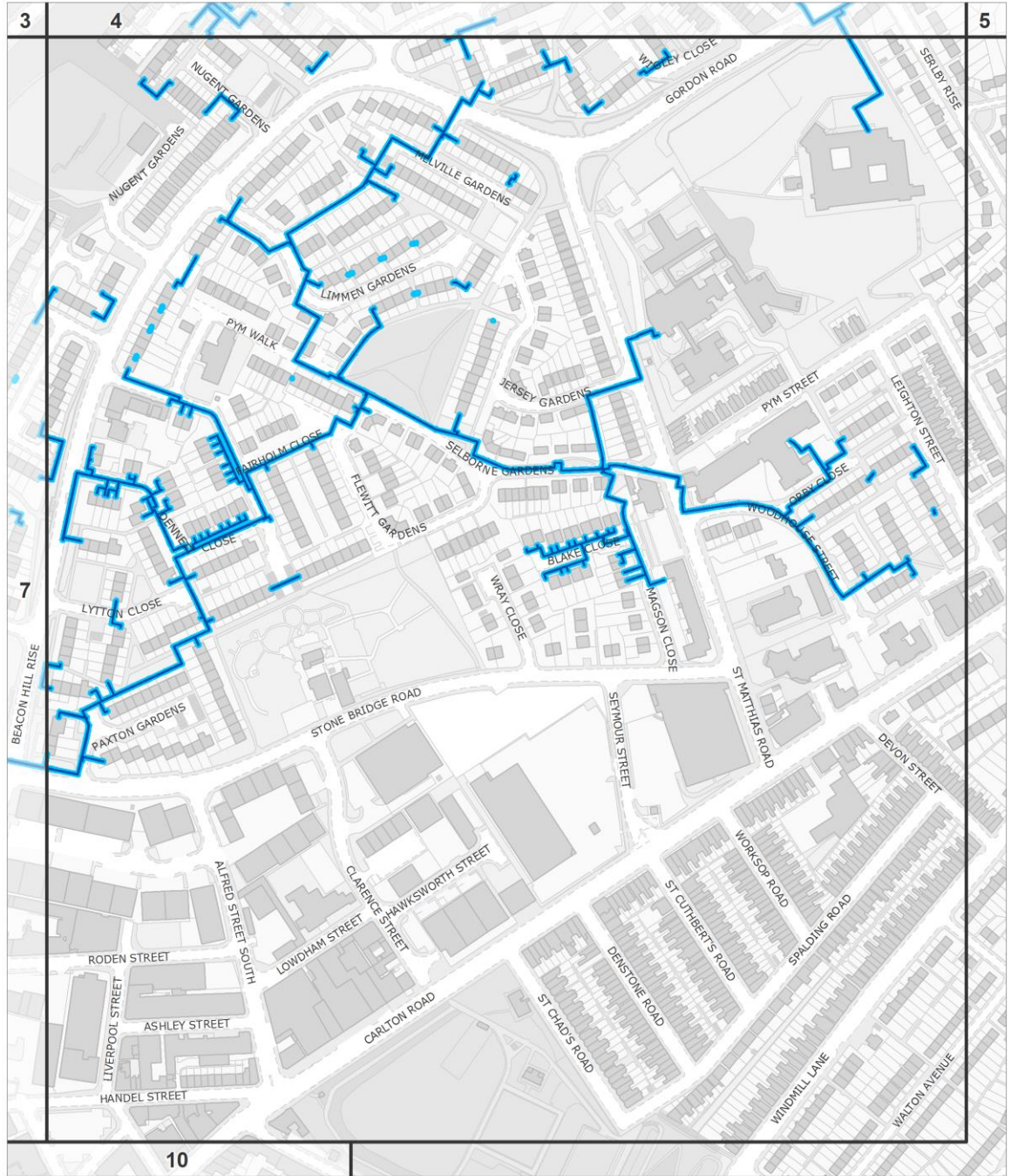


- Key**
- Decentralised Heat and Energy Network - proposed changes
 - Decentralised Heat and Energy Network - Revised Publication Version September 2017



Decentralised Energy and Heat Network

Changes to Network Data - Map 8



© Crown copyright and database right 2018. Ordnance Survey Licence number 100019317.

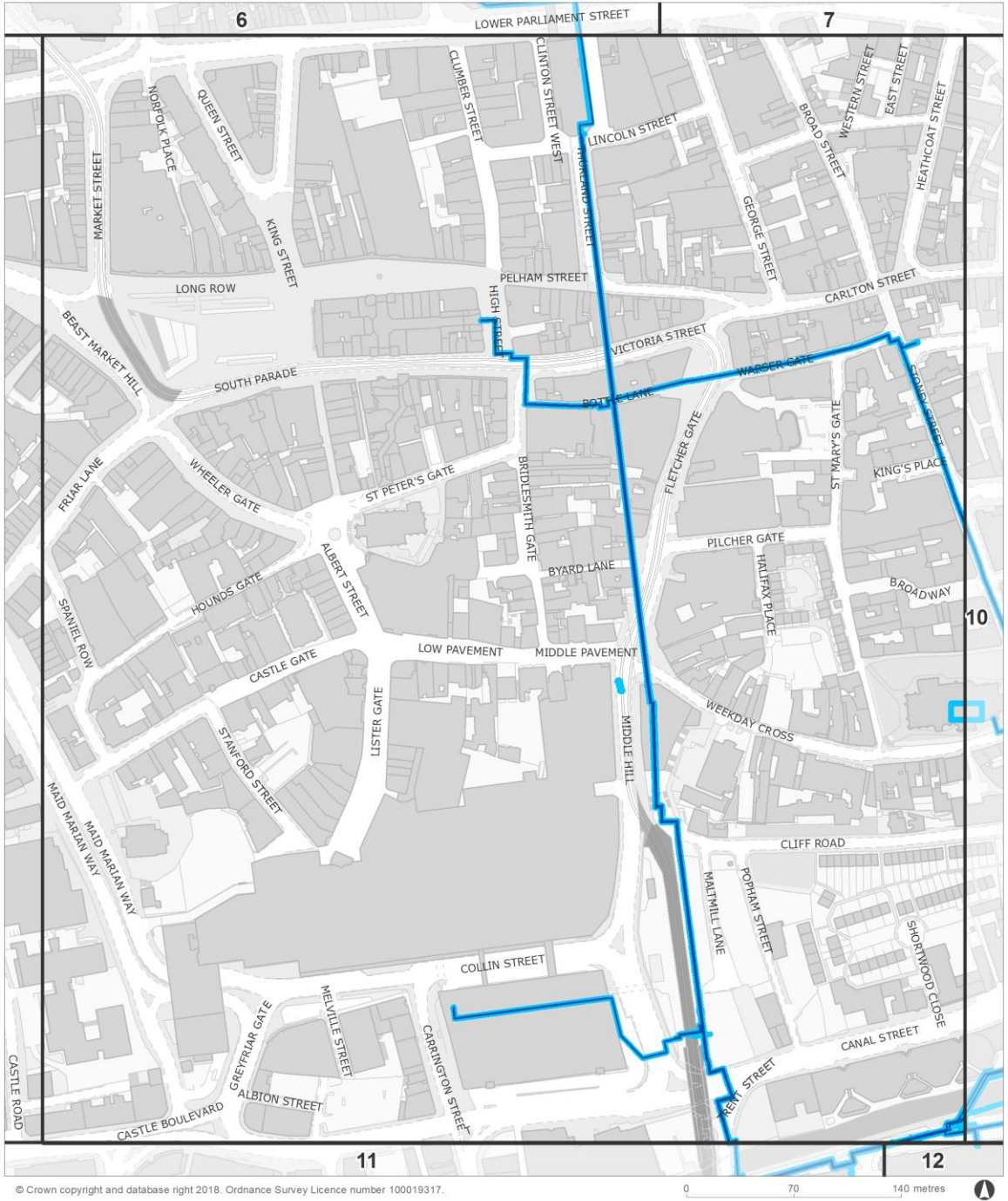


- Key**
- Decentralised Heat and Energy Network - proposed changes
 - Decentralised Heat and Energy Network - Revised Publication Version September 2017



Decentralised Energy and Heat Network

Changes to Network Data - Map 9



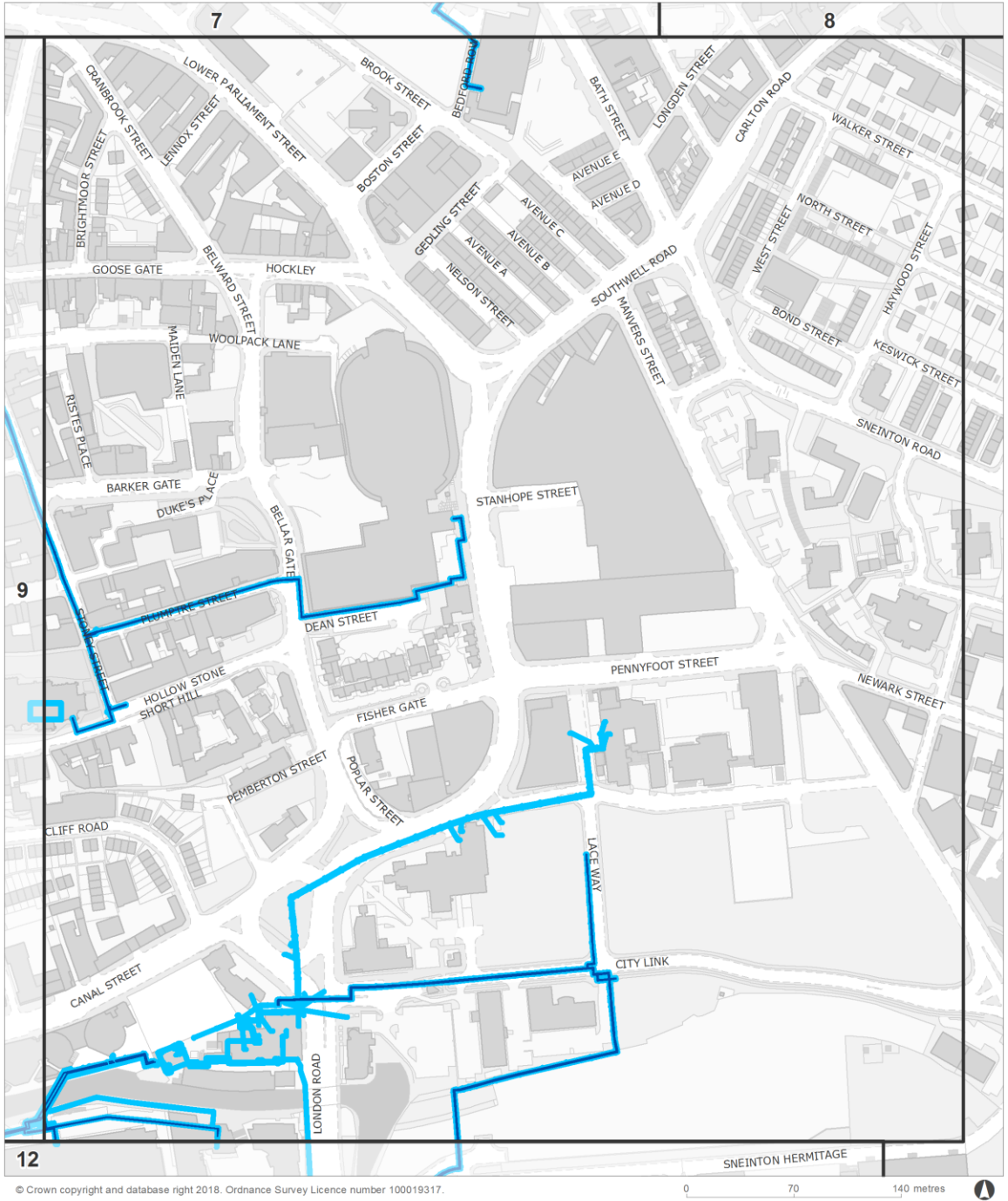
Key

- Decentralised Heat and Energy Network - proposed changes
- Decentralised Heat and Energy Network - Revised Publication Version September 2017

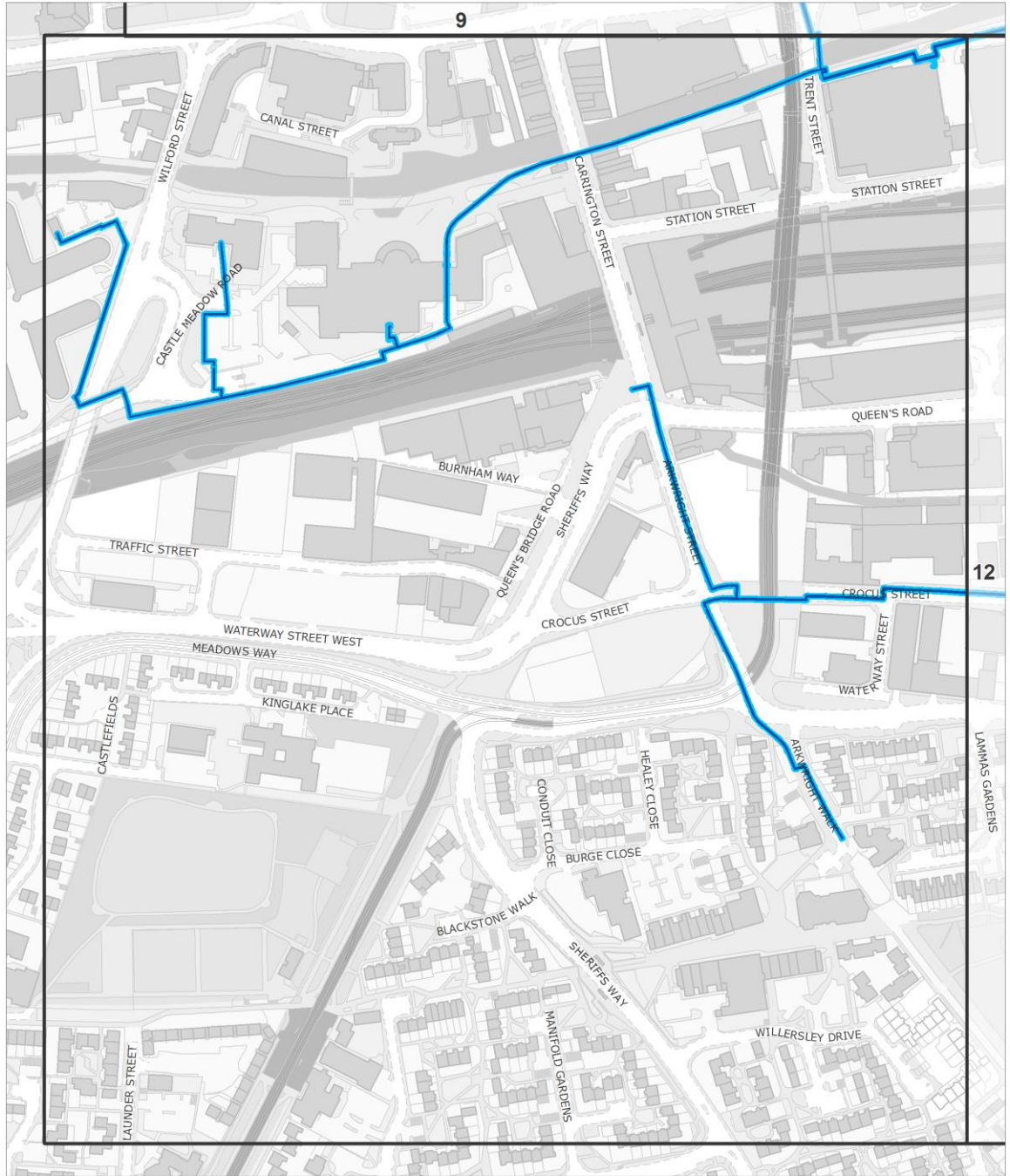


Decentralised Energy and Heat Network

Changes to Network Data - Map 10



Decentralised Energy and Heat Network Changes to Network Data - Map 11



© Crown copyright and database right 2018. Ordnance Survey Licence number 100019317.

0 70 140 metres

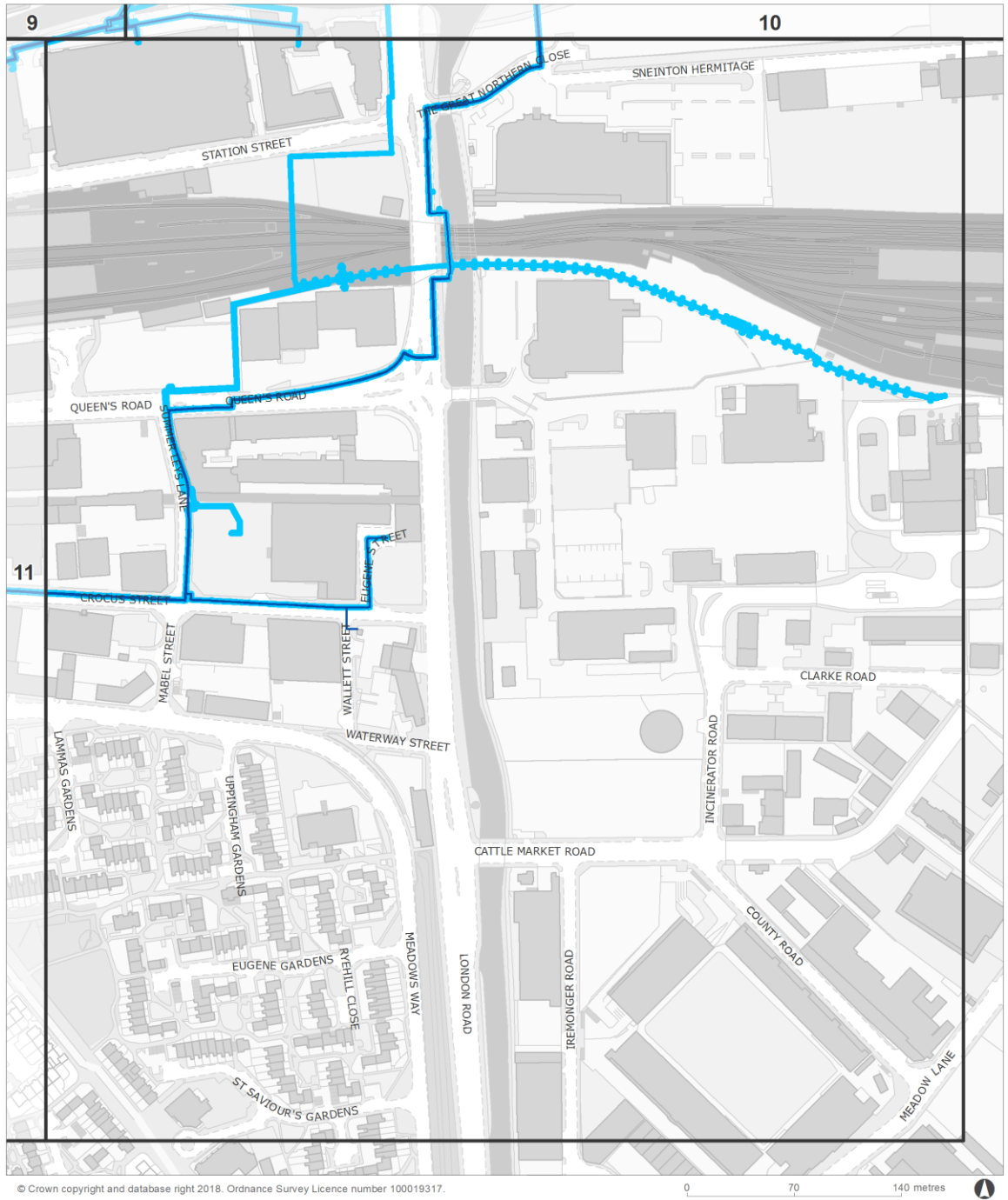
Key

- Decentralised Heat and Energy Network - proposed changes
- Decentralised Heat and Energy Network - Revised Publication Version September 2017



Decentralised Energy and Heat Network

Changes to Network Data - Map 12



Key

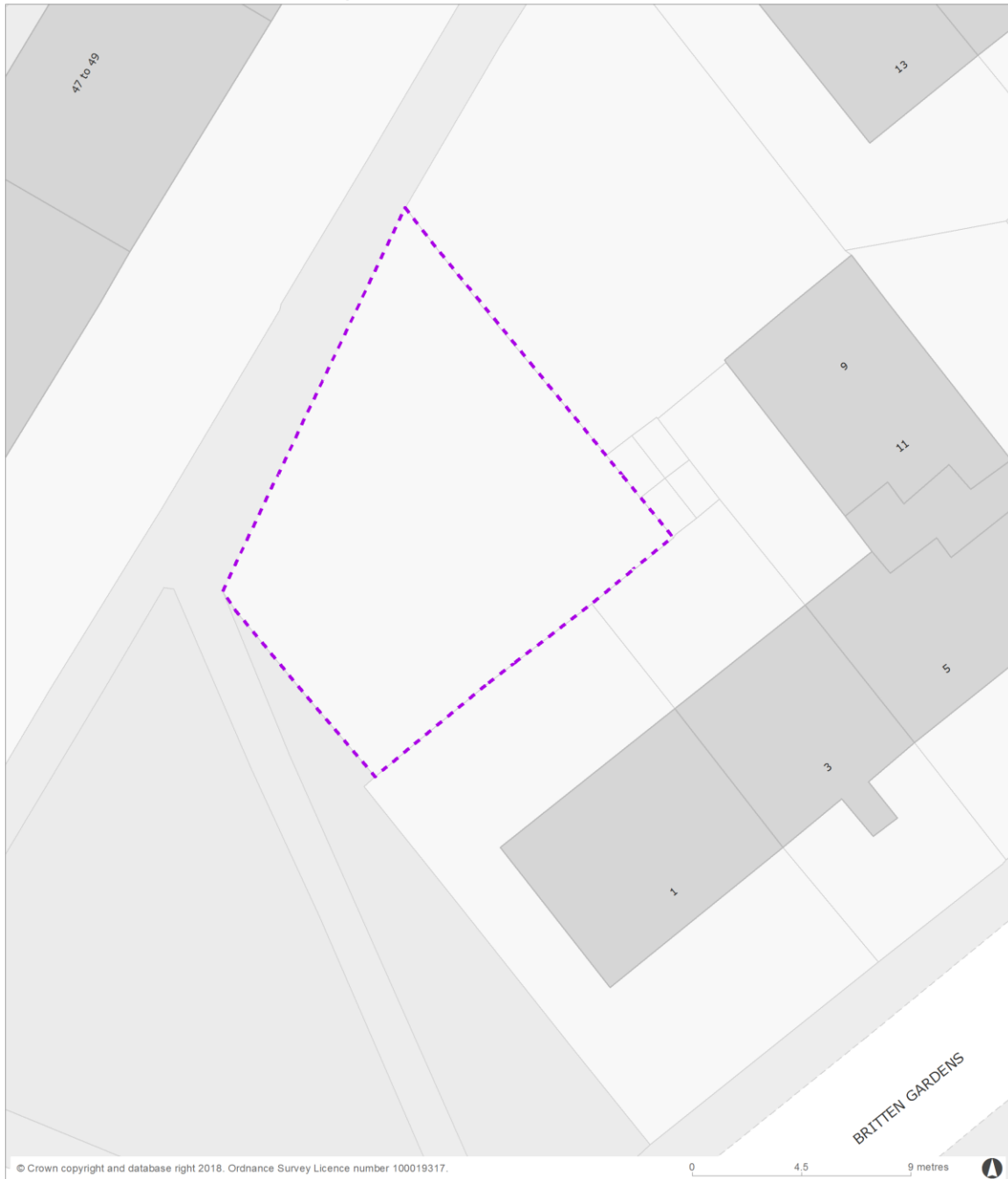
- Decentralised Heat and Energy Network - proposed changes
- Decentralised Heat and Energy Network - Revised Publication Version September 2017





**Open Space Network
PMSC 10**

Open Spaces Network

Addition - Britten Gardens Play Area



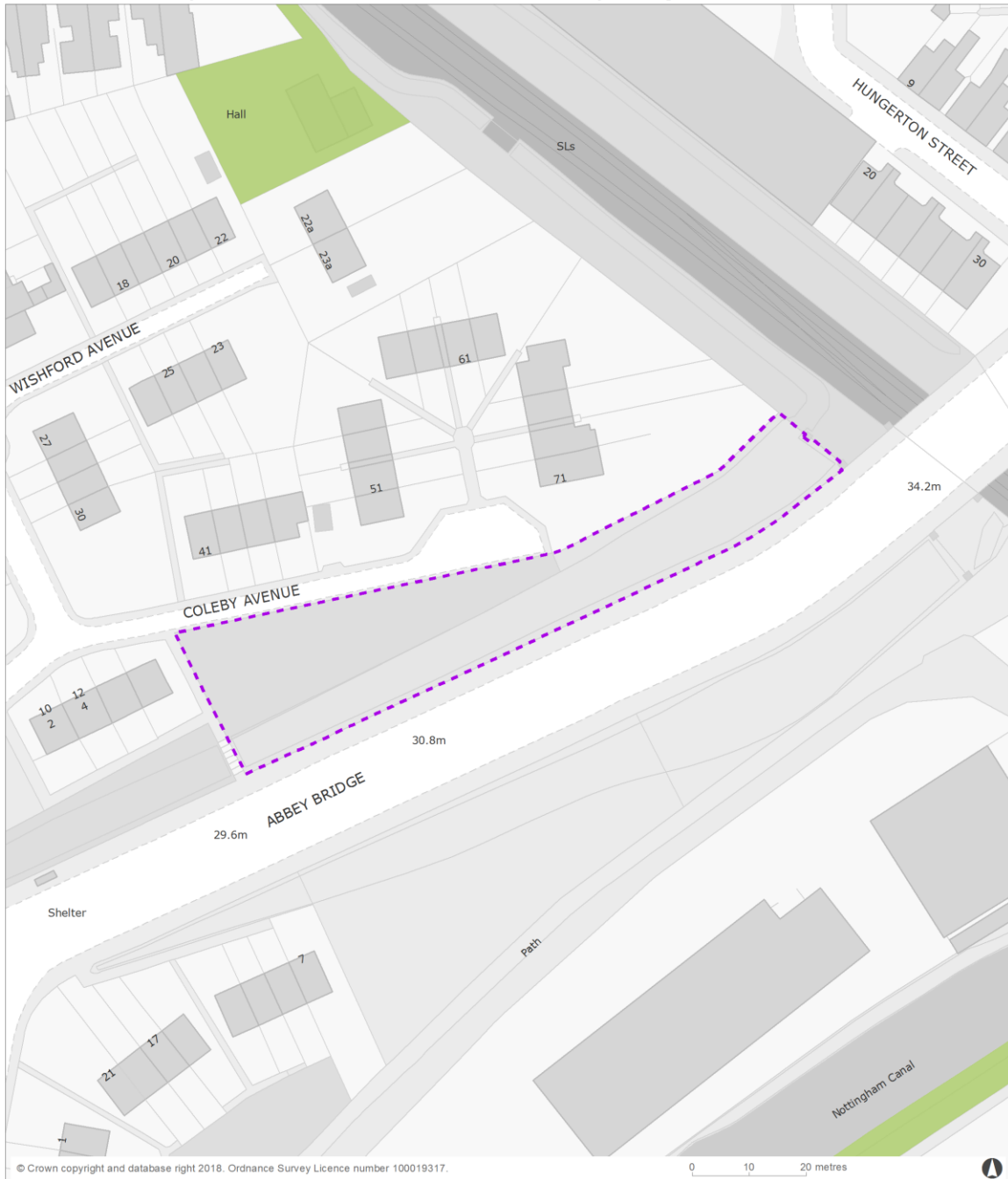
Key

-  Proposed addition to the Open Spaces Network
-  Open Spaces Network - Revised Publication Version September 2017



Open Spaces Network

Addition - Coleby Avenue Enclosure No. 1 - 1 (Abbey Bridge)



Key

- Proposed addition to the Open Spaces Network
- Open Spaces Network - Revised Publication Version September 2017





Open Spaces Network

Addition - Coleby Avenue Enclosure No. 1 - 2 (Abbey Bridge)



Key

-  Proposed addition to the Open Spaces Network
-  Open Spaces Network - Revised Publication Version September 2017





Open Spaces Network

Addition - Hoyland Avenue Enclosure No.1 - 1 (Abbey Bridge)



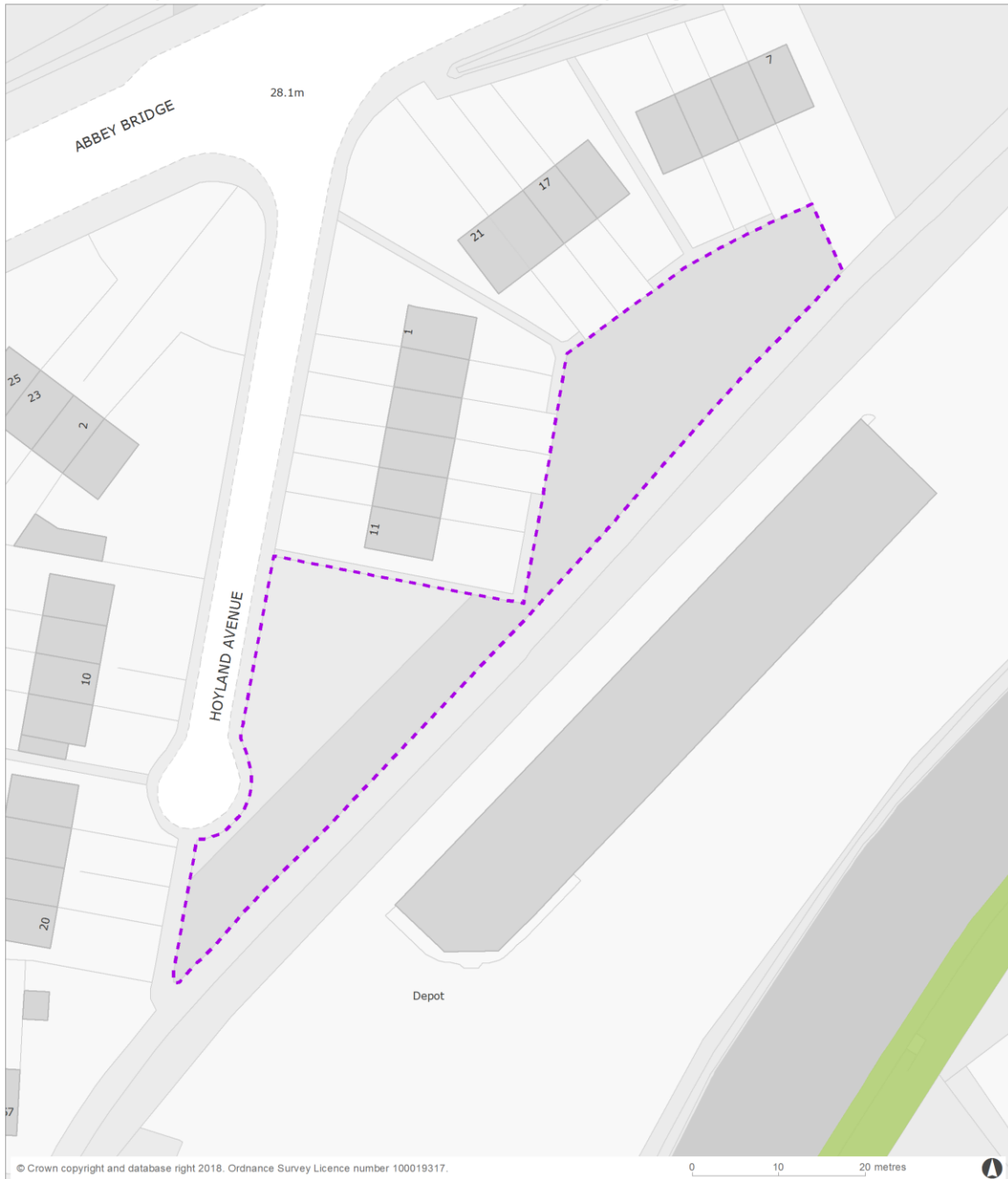
Key

-  Proposed addition to the Open Spaces Network
-  Open Spaces Network - Revised Publication Version September 2017





Open Spaces Network

Addition - Hoyland Avenue Enclosure No.1 - 2 (Abbey Bridge)

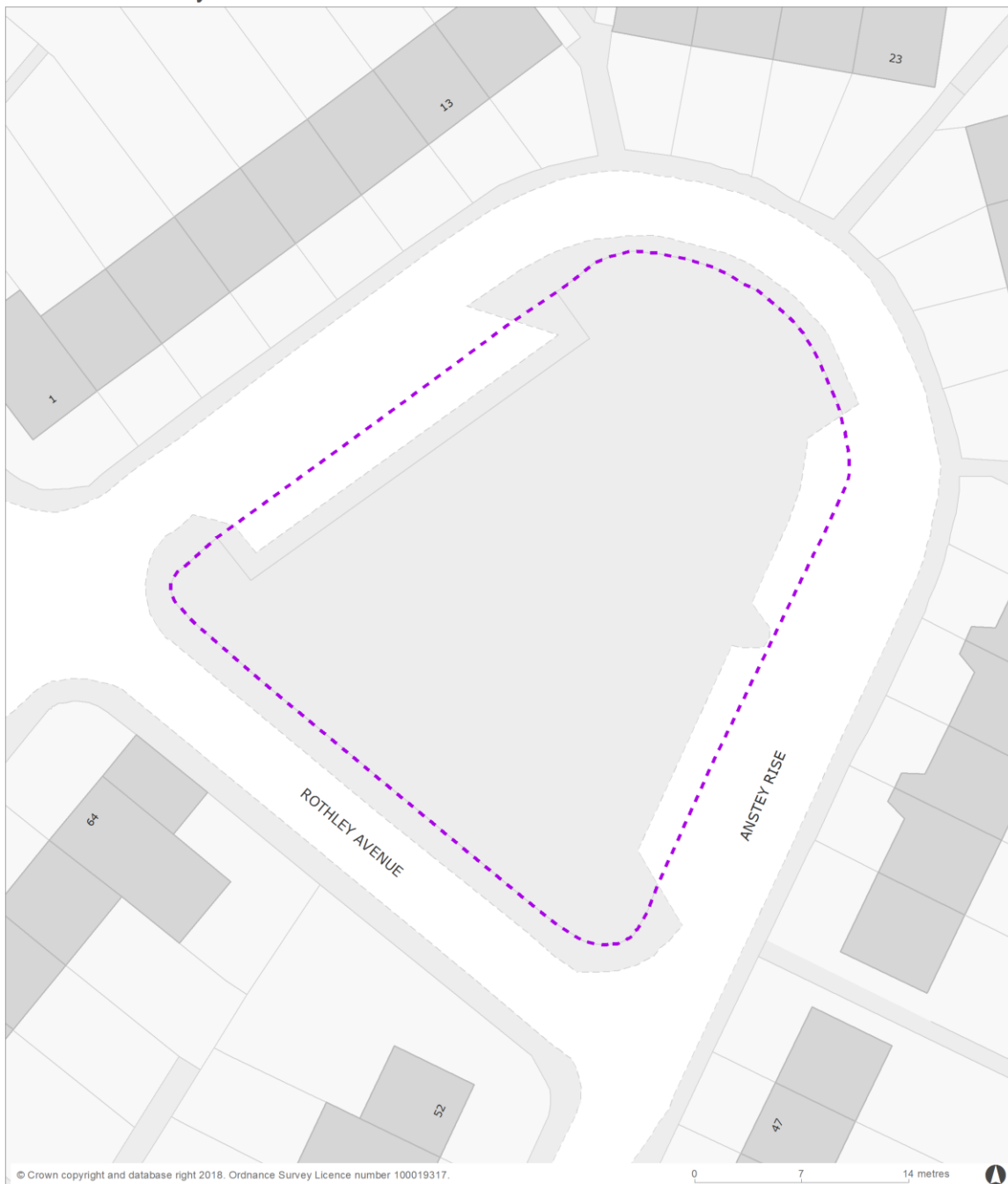


Key



-  Proposed addition to the Open Spaces Network
-  Open Spaces Network - Revised Publication Version September 2017

Open Spaces Network

Addition - Rothley Ave Green



Key

-  Proposed addition to the Open Spaces Network
-  Open Spaces Network - Revised Publication Version September 2017





Open Spaces Network

Addition - Stanton Tip outside of LWS and LAPP site



Key

-  Proposed addition to the Open Spaces Network
-  Open Spaces Network - Revised Publication Version September 2017



Open Spaces Network

Addition - Wollaton Vale road verges



Key

- Proposed addition to the Open Spaces Network
- Open Spaces Network - Revised Publication Version September 2017





Open Spaces Network

Boundary Change - Astley Drive Open Space



Key

-  Proposed changes to Open Spaces Network: Astley Drive Open Space
-  Open Spaces Network - Revised Publication Version September 2017





Open Spaces Network

Boundary Change - Daleside Road



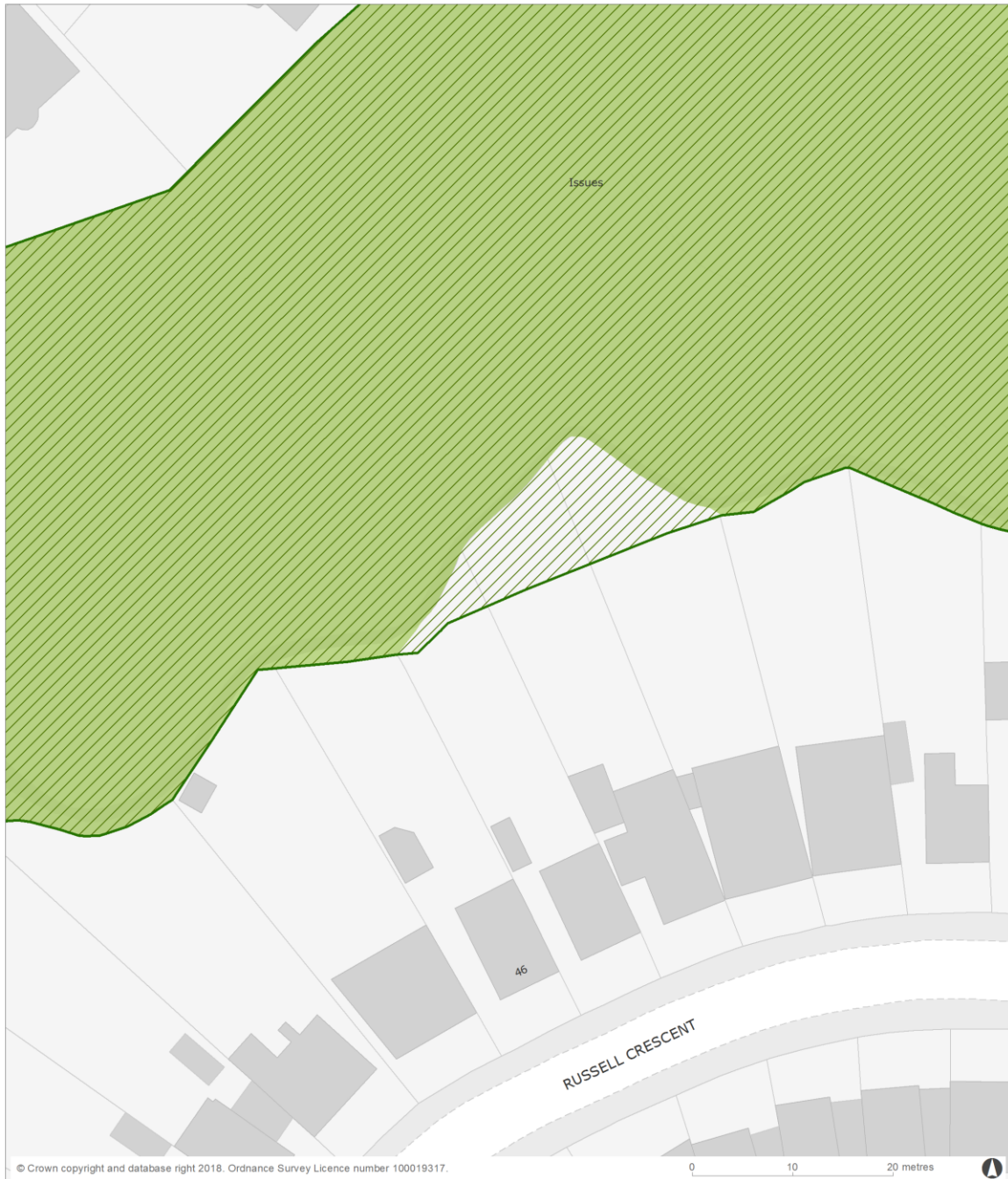
Key

-  Proposed changes to Open Spaces Network: Daleside Road
-  Open Spaces Network - Revised Publication Version September 2017





Open Spaces Network

Boundary Change - Harrison's Plantation LNR - 2



Key

-  Proposed changes to Open Spaces Network: Harrison's Plantation LNR - 2
-  Open Spaces Network - Revised Publication Version September 2017





Open Spaces Network

Boundary Change - Hedley Villas



Key

-  Proposed changes to Open Spaces Network: Hedley Villas
-  Open Spaces Network - Revised Publication Version September 2017





Open Spaces Network

Boundary Change - Nottingham Canal 4 - 4



Key

-  Proposed changes to Open Spaces Network: Nottingham Canal 4 - 4
-  Open Spaces Network - Revised Publication Version September 2017





Open Spaces Network

Boundary Change - Nottingham Canal 6 - 2



Key

-  Proposed changes to Open Spaces Network: Nottingham Canal 6 - 2
-  Open Spaces Network - Revised Publication Version September 2017





Open Spaces Network

Boundary Change - Sneinton Walkway - 2



Key

-  Proposed changes to Open Spaces Network: Sneinton Walkway - 2
-  Open Spaces Network - Revised Publication Version September 2017





Open Spaces Network

Boundary Change - Springfield Pastures



Key

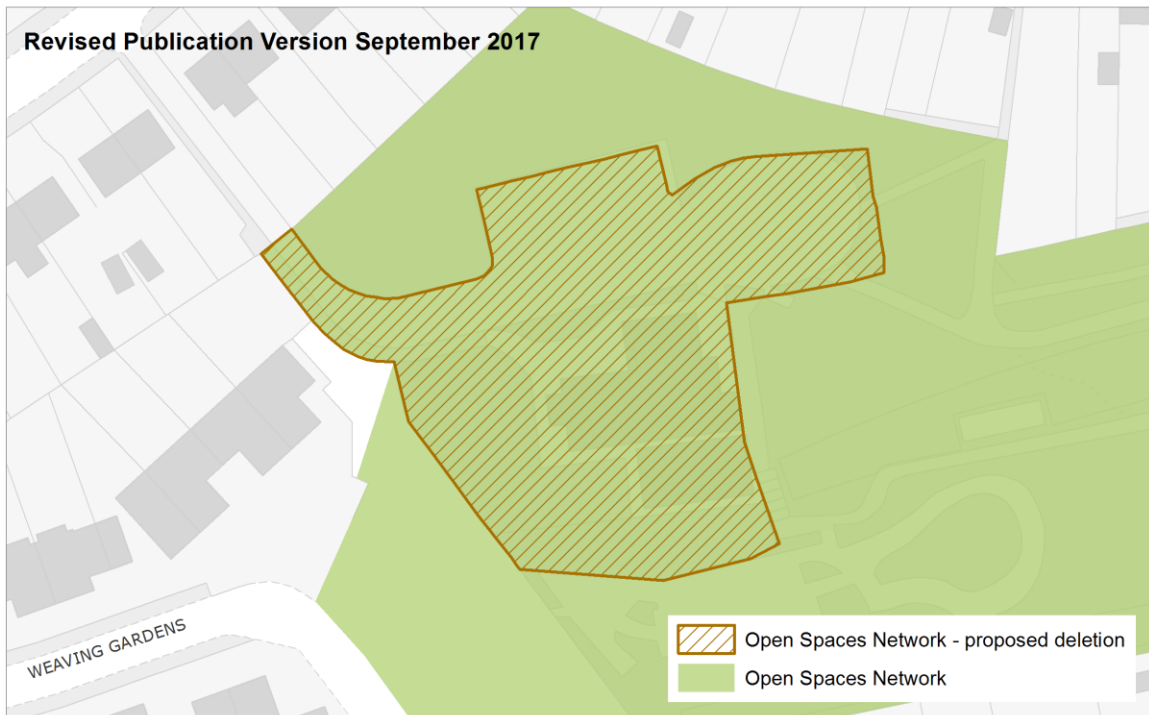
-  Proposed changes to Open Spaces Network: Springfield Pastures
-  Open Spaces Network - Revised Publication Version September 2017



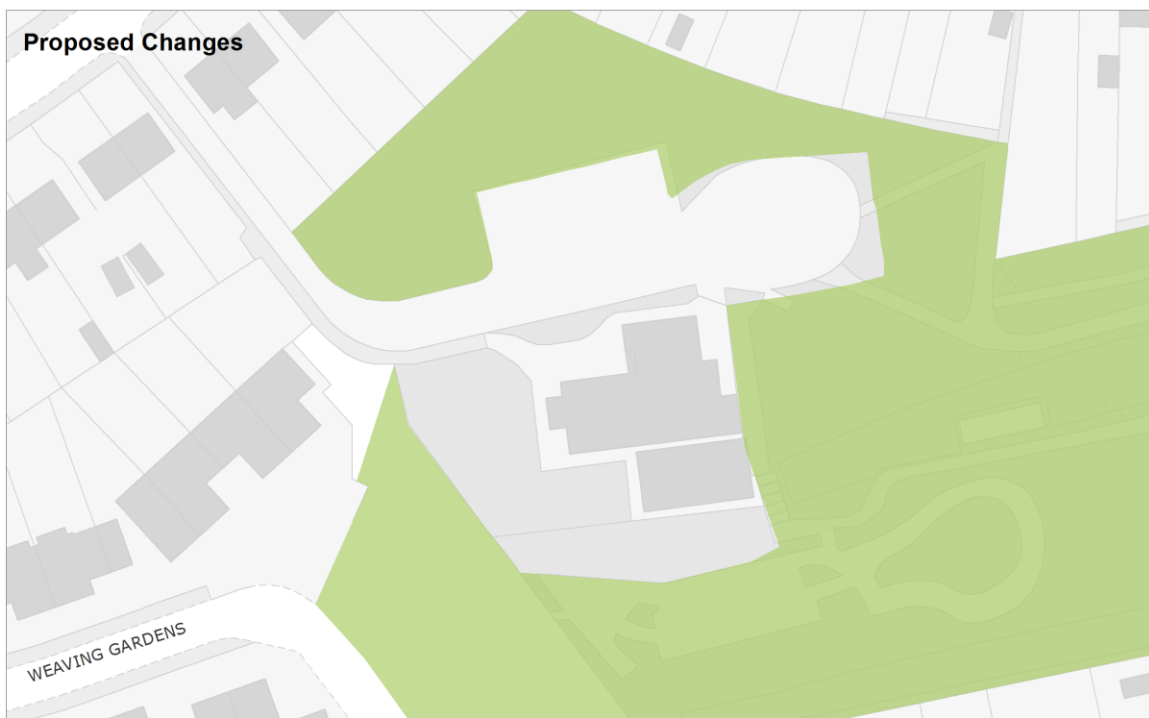
Open Spaces Network

Deletion of Haywood Comprehensive School

Revised Publication Version September 2017



Proposed Changes



© Crown copyright and database right 2018. Ordnance Survey Licence number 100019317.

0 10 20 metres

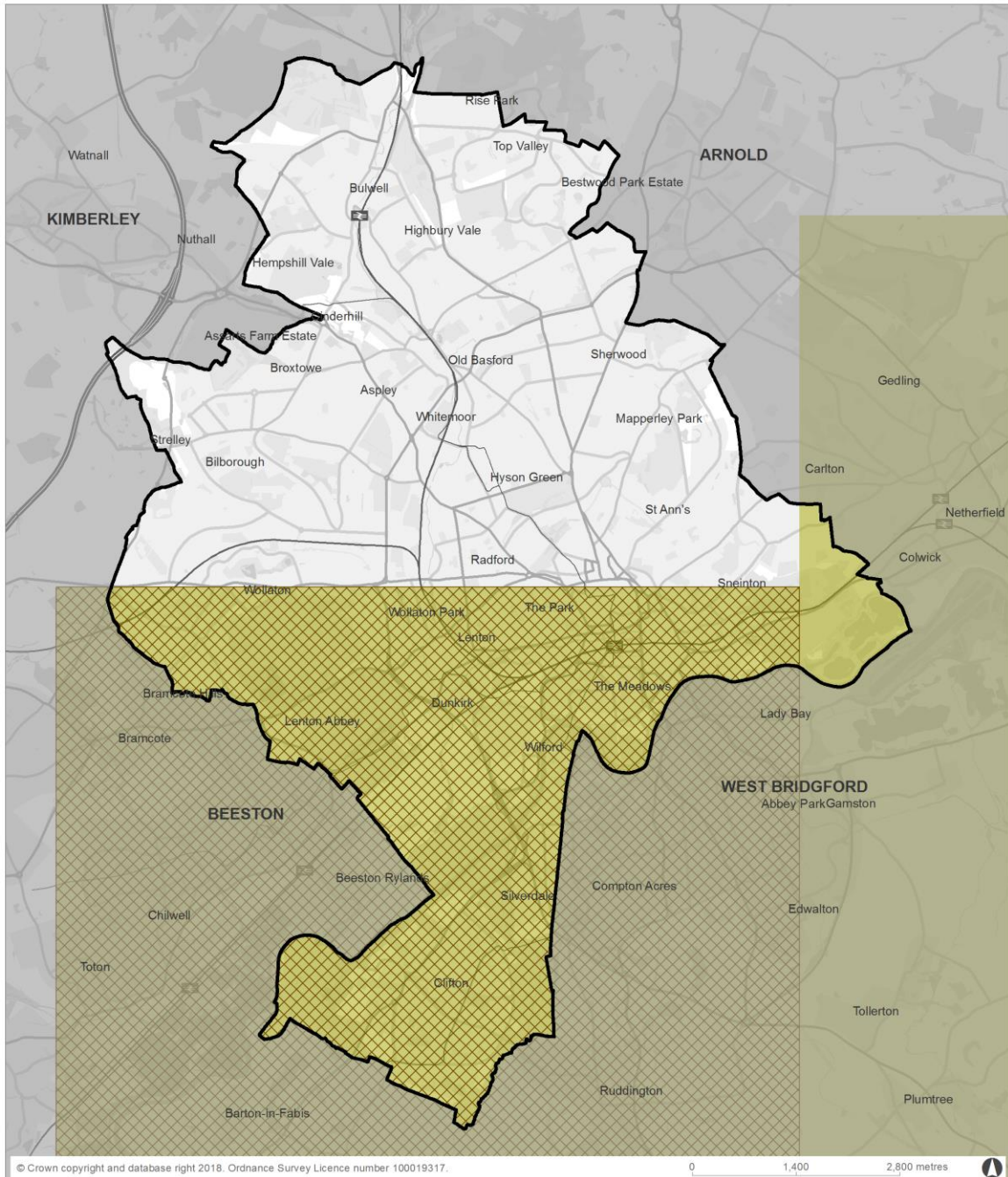


Nottingham
City Council

**Petroleum Exploration and Development Licence (PEDL) Area
PMSC 11**

Petroleum Exploration Development Licence (PEDL) Areas

Update to PEDL Areas in Nottingham



Key

-  Proposed changes to Petroleum Exploration Development Licence (PEDL) Areas
-  Petroleum Exploration Development Licence (PEDL) Areas - Revised Publication Version September 2017
-  Plan Boundary
-  Area Outside Plan Boundary

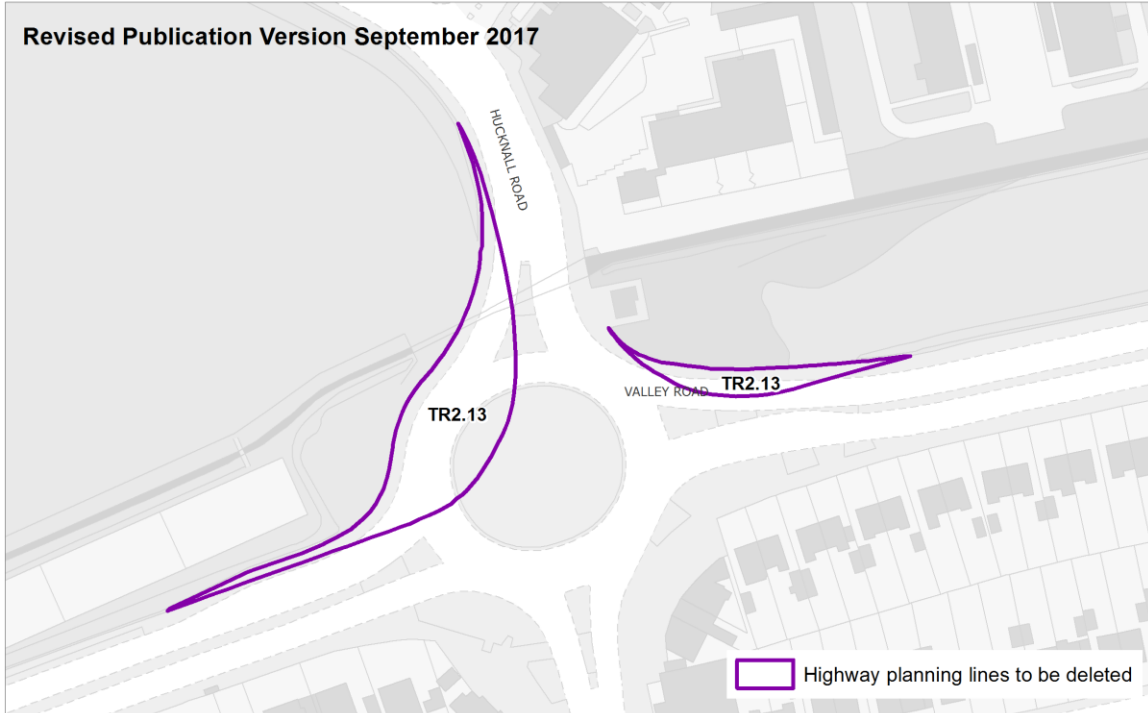


Highway Planning Lines
PMSC 12

Highway Planning Lines

Deletion of TR2.13 Ring Road Major Phase 2 - Ring Road (Hucknall Road)

Revised Publication Version September 2017



Proposed Changes



© Crown copyright and database right 2018. Ordnance Survey Licence number 100019317.

0 30 60 metres

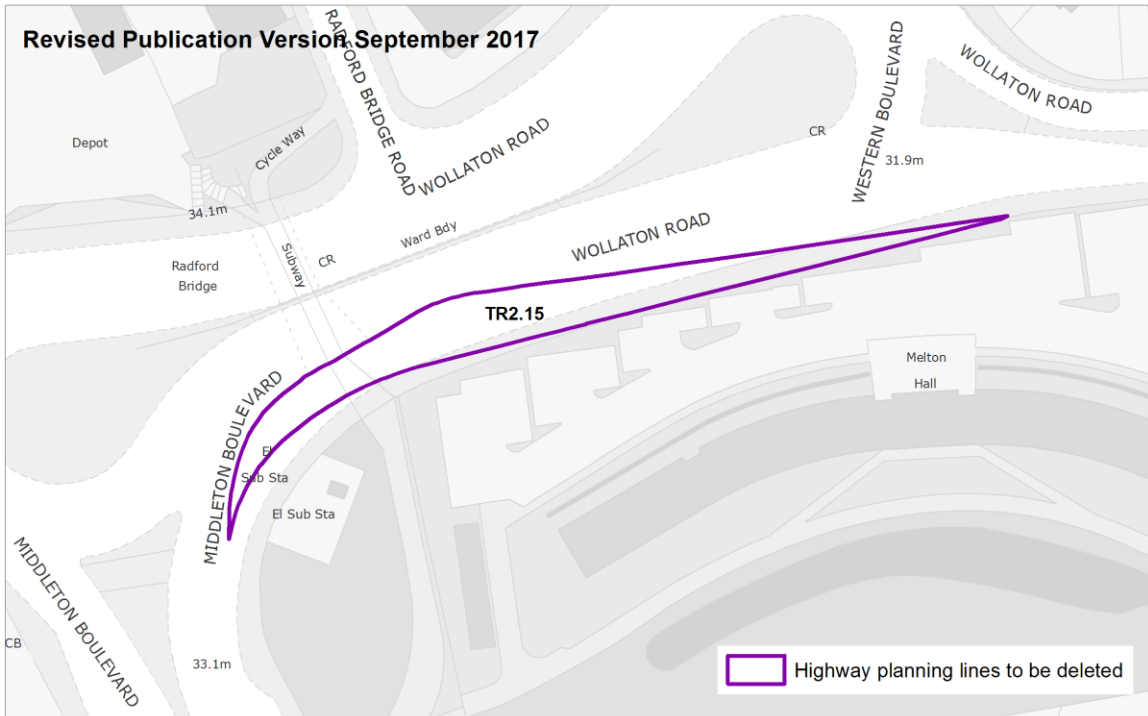


Nottingham
City Council

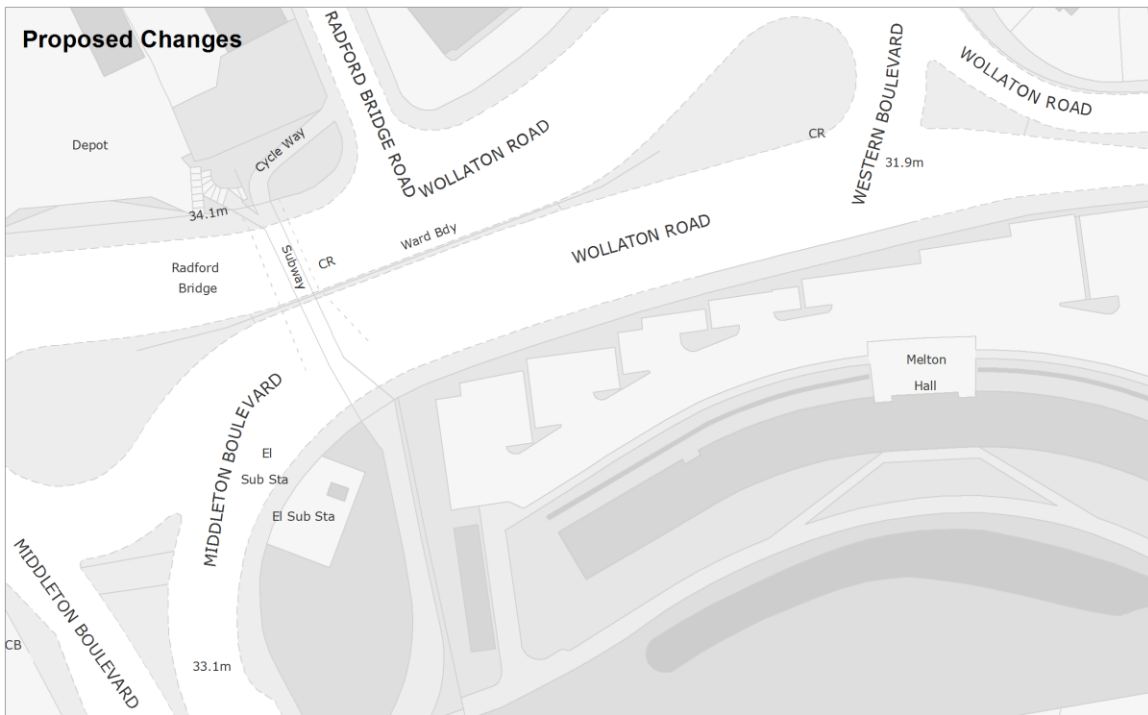
Highway Planning Lines

Deletion of TR2.15 Ring Road Major Phase 2 - Ring Road (Crown Island)

Revised Publication Version September 2017



Proposed Changes



© Crown copyright and database right 2018. Ordnance Survey Licence number 100019317.

0 20 40 metres

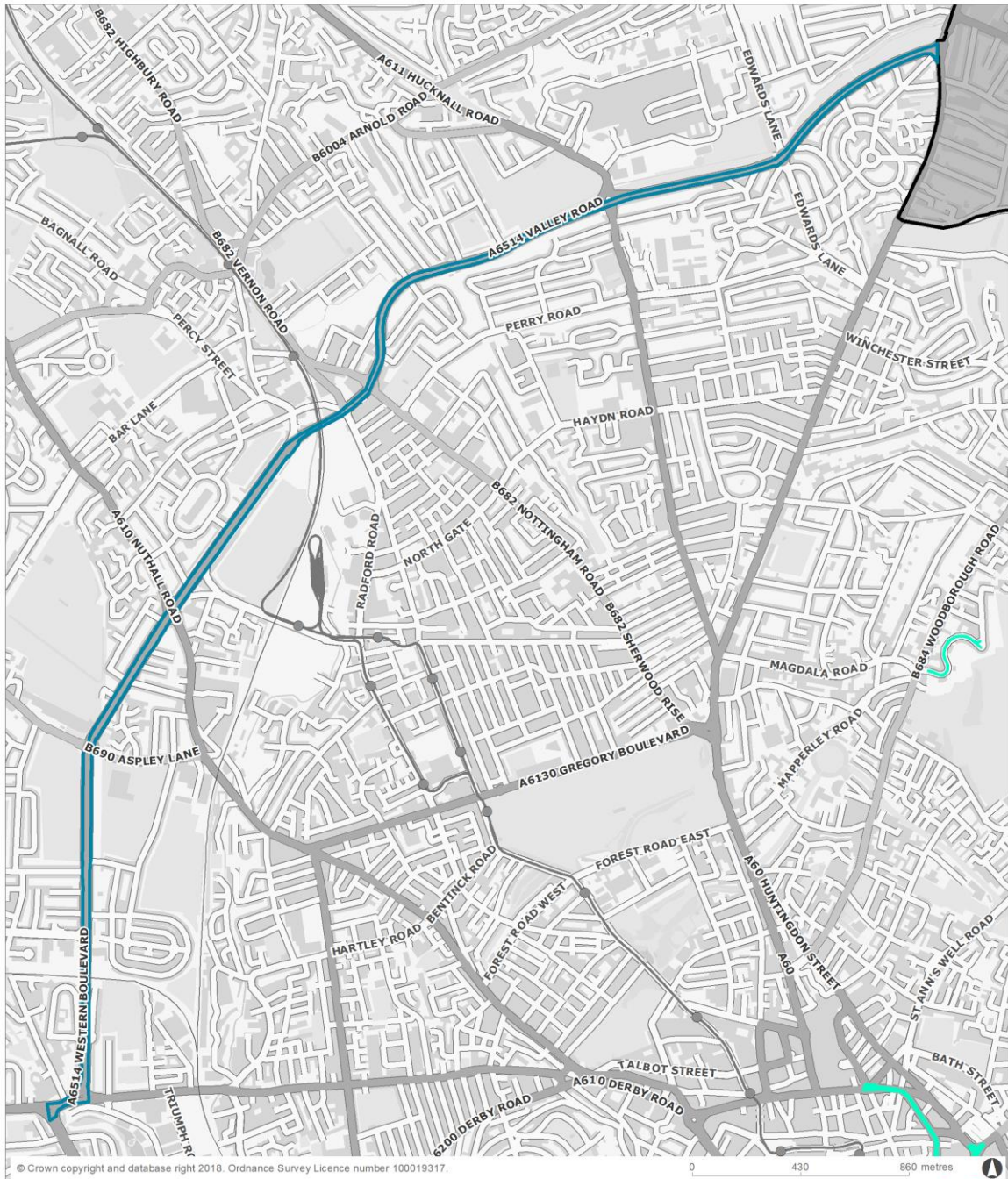


Nottingham
City Council

Highway Route Improvement Safeguarding (Indicative)
PMSC 13

Highway Route Improvement Safeguarding (Indicative)

Deletion of TR2.3 Ring Road Major Scheme Phase 2



Key

- Highway Route Improvement Safeguarding (Indicative) - TR2.3 to be deleted
- Plan Boundary
- Highway Route Improvement Safeguarding (Indicative)
- Area Outside Plan Boundary

