



- Notes:**
1. If this drawing has been issued electronically, it is the recipients responsibility to print the drawing to the correct scale.
  2. All dimensions in metres unless stated otherwise. DO NOT scale from this drawing, use written dimensions ONLY. Where additional information is required please contact the Engineer.
  3. All discrepancies are to be reported to the Engineer.

**KEY**

Locations of coring in the carriageway carried out in two phases

 Core 01 - 11 PTS 23561-14  
Dated 06/03/2023

 Core 01 - 11 PTS 24561-19  
Dated 04/07/2024

This map is reproduced from Ordnance Survey material with the permission of Ordnance Survey on behalf of the Controller of Her Majesty's Stationery Office. © Crown Copyright and database rights 2024. OS 4000002024. You are granted a non-exclusive, royalty free, revocable license solely to view the Licensed Data for non-commercial purposes for the period during which Nottingham City Council makes it available. You are not permitted to copy, sub-license, distribute, sell or otherwise make available the Licensed Data to third parties in any form. Third party rights to enforce the terms of this licence shall be reserved to OS.

Rev.	Date	Details	By
A	16.02.23	Core Locations Updated	JS

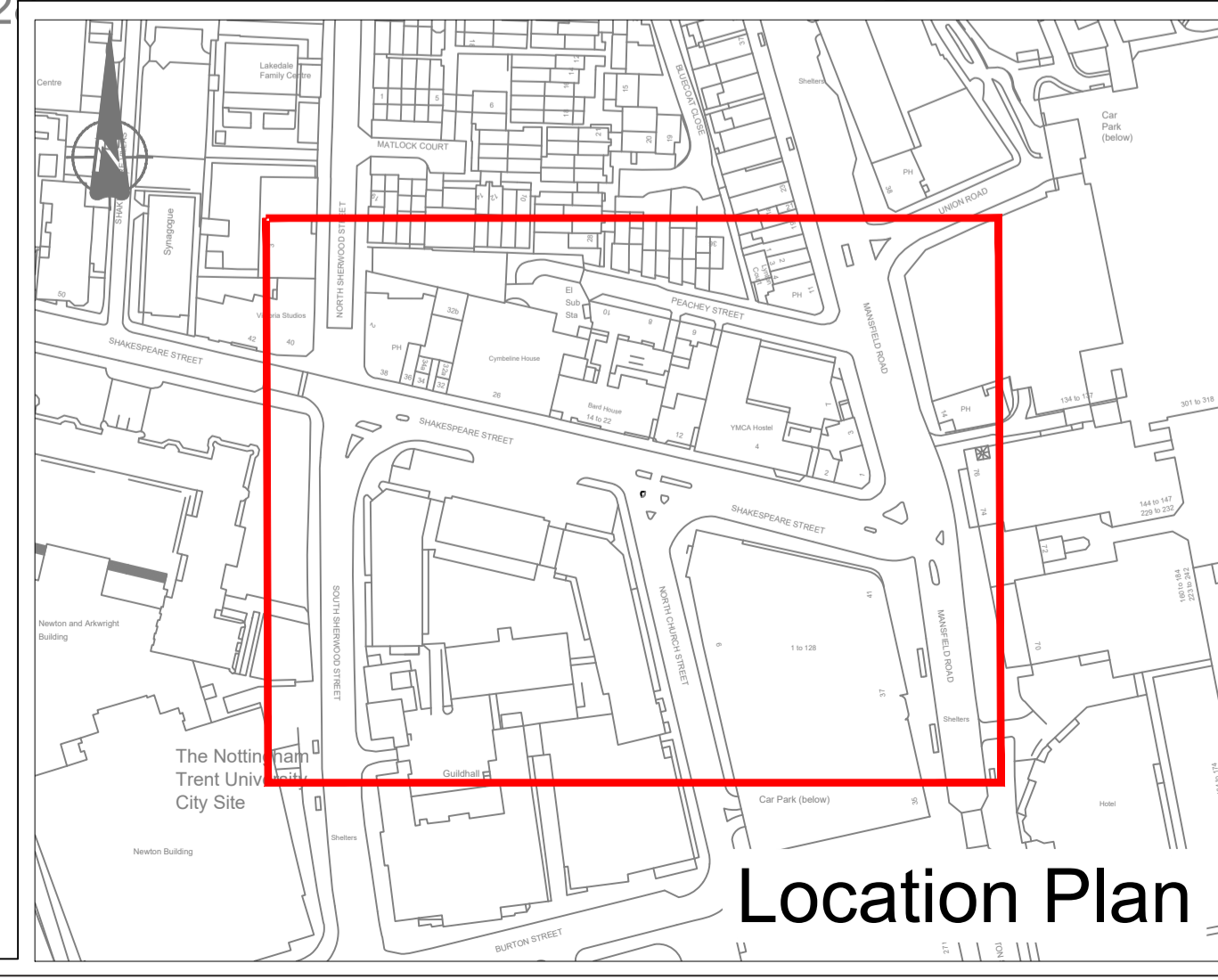
  
 Resident Services | Highway Services  
 Humber Building | Eastcroft Depot | London Road | NG2 3AH

Scheme  
**Maintenance Surfacing Works Carriageway and Footway**

Title  
**Shakespeare Street, Castle Ward Coring locations**

Drawn	Checked	Authorised
CL	SC	BB
Scale (printed @ A1)	Date	
NTS	19/01/2023	
Purpose of drawing		
Core Survey		

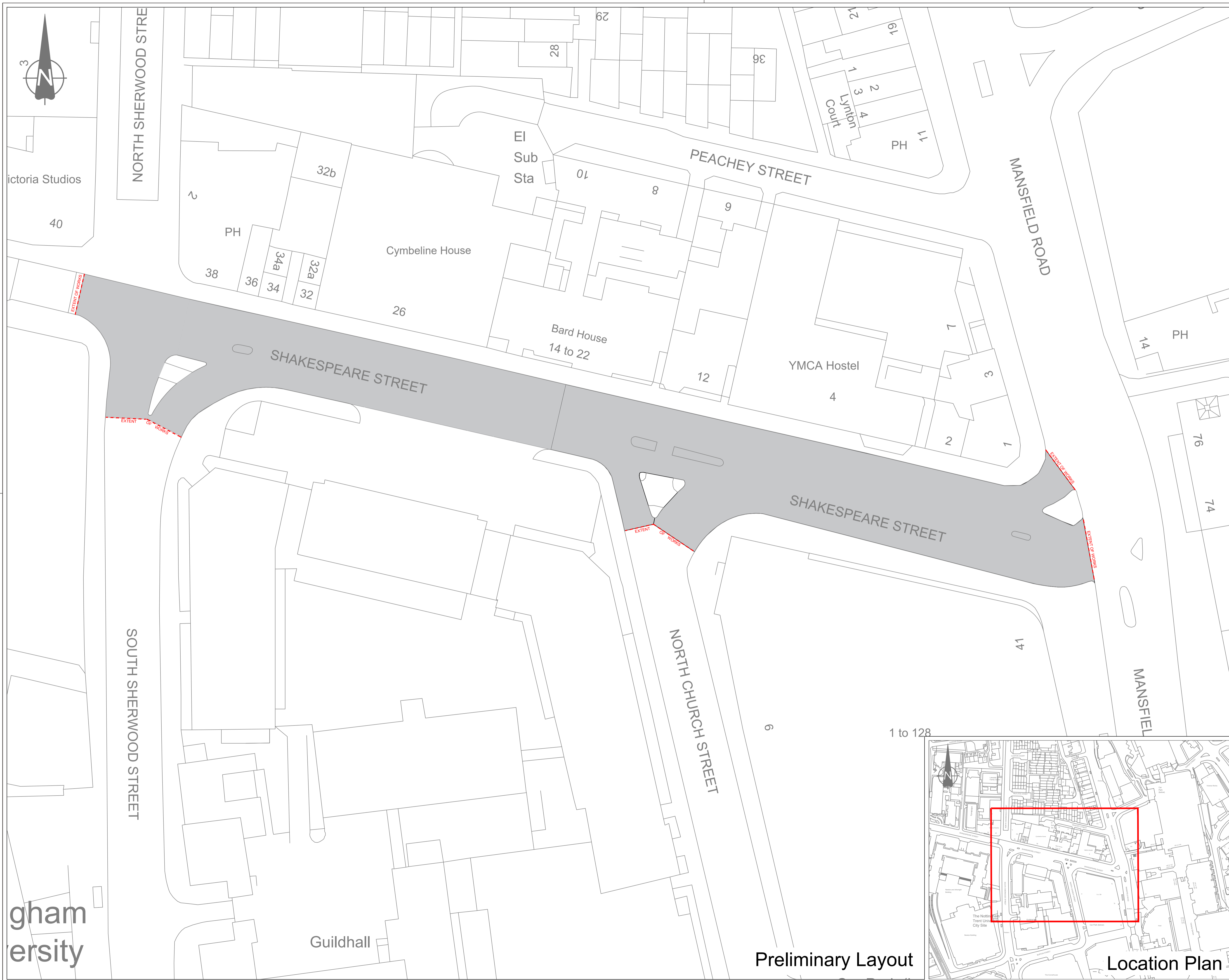
Drawing Number	Revision
HD/P22001/SHAK/CORE/001	A



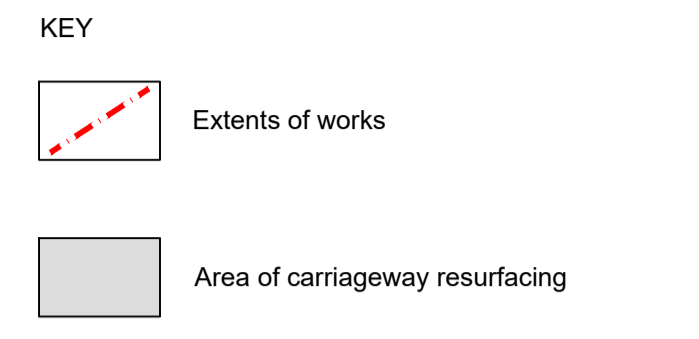
Core Locations

Location Plan





- Notes:**
1. If this drawing has been issued electronically, it is the recipient's responsibility to print the drawing to the correct scale.
  2. All dimensions in metres unless stated otherwise. DO NOT scale from this drawing, use written dimensions ONLY. Where additional information is required please contact the Engineer.
  3. All discrepancies are to be reported to the Engineer.

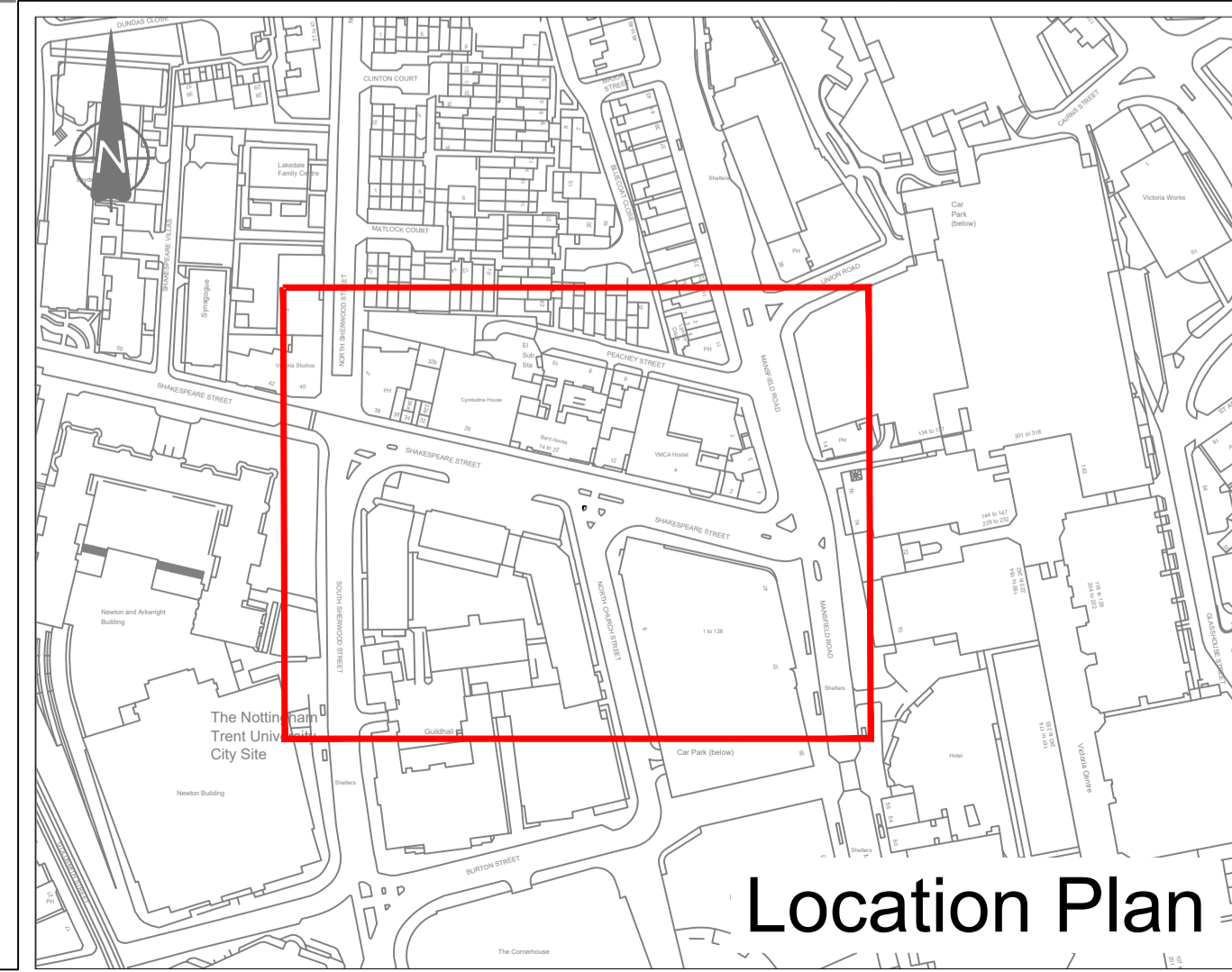


This map is reproduced from Ordnance Survey material with the permission of Ordnance Survey on behalf of the Controller of Her Majesty's Stationery Office. Crown Copyright and database rights 2024. OS 400000020248. You are granted a non-exclusive, royalty free, revocable licence solely to view the Licensed Data for non-commercial purposes for the period during which Nottingham City Council makes it available. You are not permitted to copy, sub-license, distribute, sell or otherwise make available the Licensed Data to third parties in any form. Third party rights to enforce the terms of this licence shall be reserved to OS.

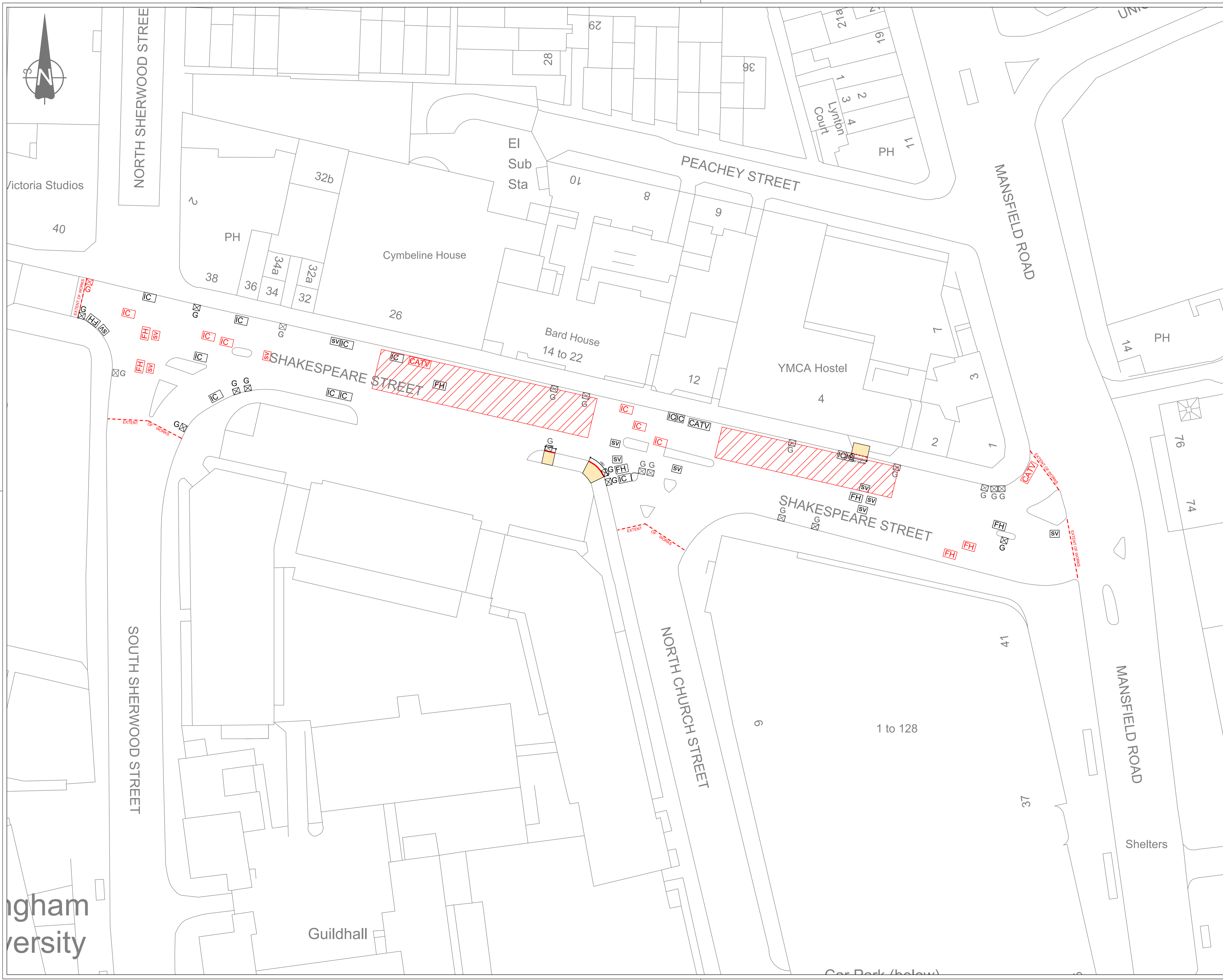
Rev.	Date	Details	By

Resident Services | Highway Services  
Humber Building | Eastcroft Depot | London Road | NG2 3AH

Scheme <b>Maintenance Surfacing Works Carriageway &amp; Footways</b>	
Title <b>Shakespeare Street, Castle Ward Preliminary Layout</b>	
Drawn SC	Checked BB
Scale (printed @ A1) NTS	Date 10/01/2025
Purpose of drawing <b>CONSTRUCTION</b>	
Drawing Number HD/P22001/SHAK/GL/100/001	Revision







- Notes:**
1. If this drawing has been issued electronically, it is the recipient's responsibility to print the drawing to the correct scale.
  2. All dimensions in metres unless stated otherwise. DO NOT scale from this drawing, use written dimensions ONLY. Where additional information is required please contact the Engineer.
  3. All discrepancies are to be reported to the Engineer.

**Notes**

1. If this drawing has been issued electronically, it is the recipient's responsibility to print the drawing to the correct scale.
2. All dimensions in metres unless stated otherwise. DO NOT scale from this drawing, use written dimensions ONLY. Where additional information is required please contact the Engineer.
3. All discrepancies are to be reported to the Engineer.
4. Temporary traffic management to be in accordance with Chapter 8
5. Pedestrian routes to remain available at all times

**Key**

- Take up and set aside on site, 6 Lin.m conservation and 3 Lin.m granite kerbs.
- Remove and replace existing gully cover and frame in carriageway - 1no.
- Adjust and reuse existing gully cover and frame in carriageway - 2no.
- Remove and replace existing Inspection Chamber cover and frame in carriageway - 6no.
- Adjust and reuse existing inspection chamber cover and frame in carriageway - 12no.
- Remove and replace existing Fire Hydrant cover and frame in carriageway - 4no.
- Adjust and reuse existing Fire Hydrant cover and frame in carriageway - 5no.
- Remove and replace existing Stop Valve cover and frame in carriageway - 3no.
- Adjust and reuse existing Stop Valve cover and frame in carriageway - 5no.
- Remove and replace existing Telecom inspection chamber covers and frames in carriageway - 2no.
- Footway to be excavated for new surfacing. Set aside flags on site for reuse, approx. 20Sq.m
- Existing traffic signal loops to be removed and reinstated by NCC appointed signals contractors

This map is reproduced from Ordnance Survey material with the permission of Ordnance Survey on behalf of the Controller of Her Majesty's Stationery Office. Crown Copyright and database rights 2024. OS 40000002024. You are granted a non-exclusive, royalty free, non-transferable licence solely to view the Licensed Data for non-commercial purposes for the period during which Her Majesty's City Council makes it available. You are not permitted to copy, sub-license, distribute, sell or otherwise make available the Licensed Data to third parties in any form. Third party rights to enforce the terms of this licence shall be reserved to OS.

Rev.	Date	Details	By

**Nottingham City Council**

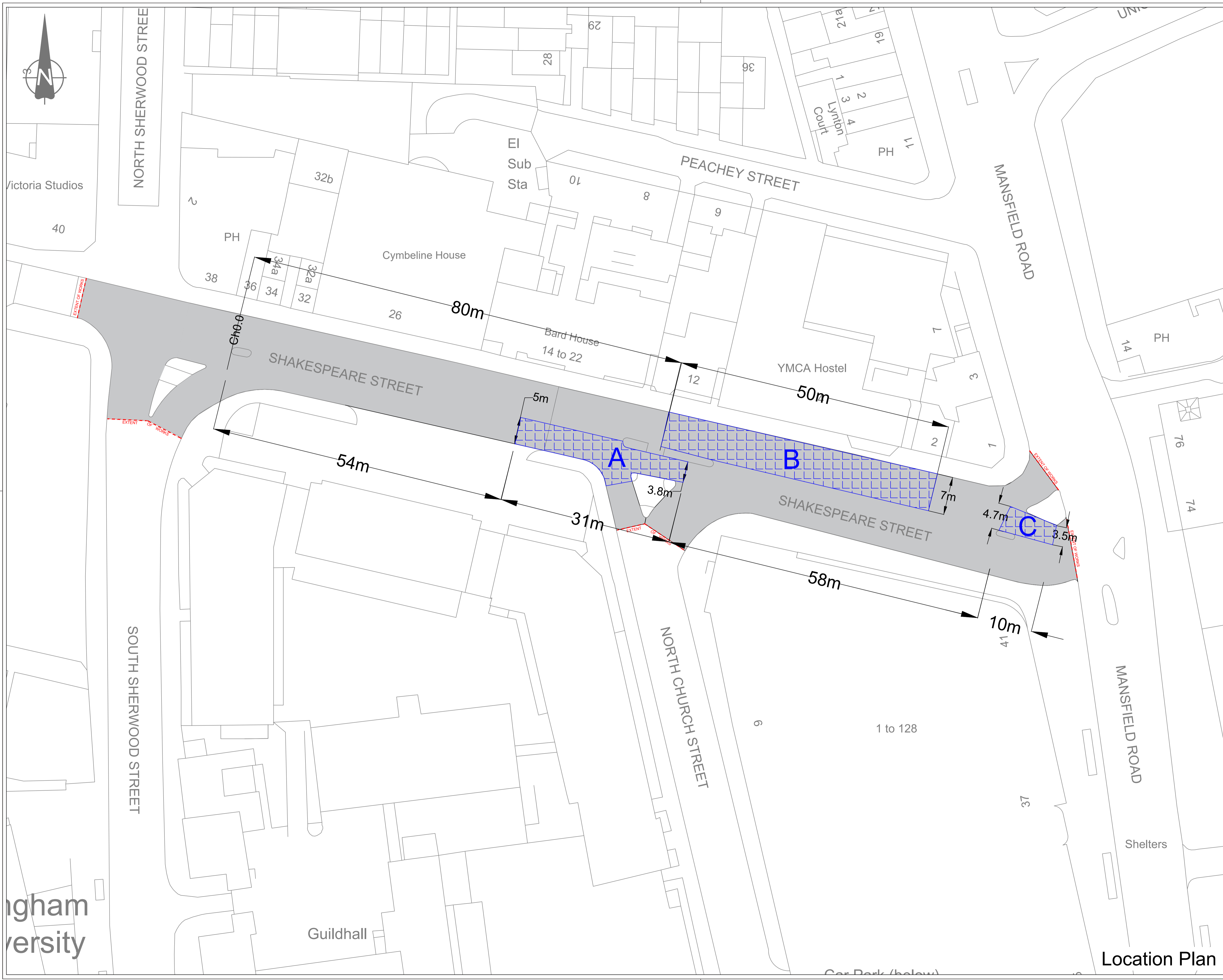
Resident Services | Highway Services  
 Humber Building | Eastcroft Depot | London Road | NG2 3AH

**Scheme**  
 Maintenance Surfacing Works  
 Carriageway and Footways

**Title**  
 Shakespeare Street - Castle Ward  
 Site Clearance

Drawn	Checked	Authorised
SC	BB	MMc
Scale (printed @ A1)	Date	
NTS	10/01/2025	
Purpose of drawing		
CONSTRUCTION		
Drawing Number	Revision	
HD/P22001/SHAK/200/001		





**Notes:**

- If this drawing has been issued electronically, it is the recipients responsibility to print the drawing to the correct scale.
- All dimensions in metres unless stated otherwise. DO NOT scale from this drawing, use written dimensions ONLY. Where additional information is required please contact the Engineer.
- All discrepancies are to be reported to the Engineer.

**Notes**

- If this drawing has been issued electronically, it is the recipients responsibility to print the drawing to the correct scale.
- All dimensions in metres unless stated otherwise. DO NOT scale from this drawing, use written dimensions ONLY. Where additional information is required please contact the Engineer.
- All discrepancies are to be reported to the Engineer.
- Temporary traffic management to be in accordance with Chapter 8
- Pedestrian routes to remain available at all times
- Where ironwork has been left proud of the surrounding surface, temporary ramping is to be provided in accordance with Clause 7774AR of the Specification.

**Key**

- Plane existing carriageway 40mm. Approximate total area 2,769m<sup>2</sup>.
- HAPAS approved, grouted macadam surface course, AC 14 open surf 100/150, and a proprietary cementitious resin grout, (to BS 59487 : 2015) PSV 60+ to be laid 40mm thick
- Plane existing carriageway 220mm. Approximate total area 538m<sup>2</sup>.
- AC32 Dense Bin 100/150 to be laid 120mm thick
- 20 SMA BIN PMB (Min Binder Vol 13.5%, In-situ Air Voids <6%) to be laid 60mm thick
- HAPAS approved, grouted macadam surface course, AC 14 open surf 100/150, and a proprietary cementitious resin grout, (to BS 59487 : 2015) PSV 60+ to be laid 40mm thick

This map is reproduced from Ordnance Survey material with the permission of Ordnance Survey on behalf of the Controller of Her Majesty's Stationery Office. Crown Copyright and database rights 2024. OS 4000002024. You are granted a non-exclusive, royalty free, revocable licence solely to view the Licensed Data for non-commercial purposes for the period during which Her Majesty's City Council makes it available. You are not permitted to copy, re-broadcast, distribute, sell or otherwise make available the Licensed Data to third parties in any form. Third party rights to enforce the terms of this licence shall be reserved to OS.

Rev.	Date	Details	By

Nottingham City Council  
 Resident Services | Highway Services  
 Humber Building | Eastcroft Depot | London Road | NG2 3AH

**Scheme**  
 Maintenance Surfacing Works  
 Carriageway & footways

**Title**  
 Shakespeare Street - Castle Ward  
 Pavement

Drawn	Checked	Authorised
SC	BB	MMc

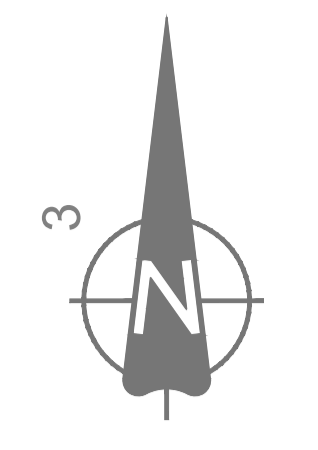
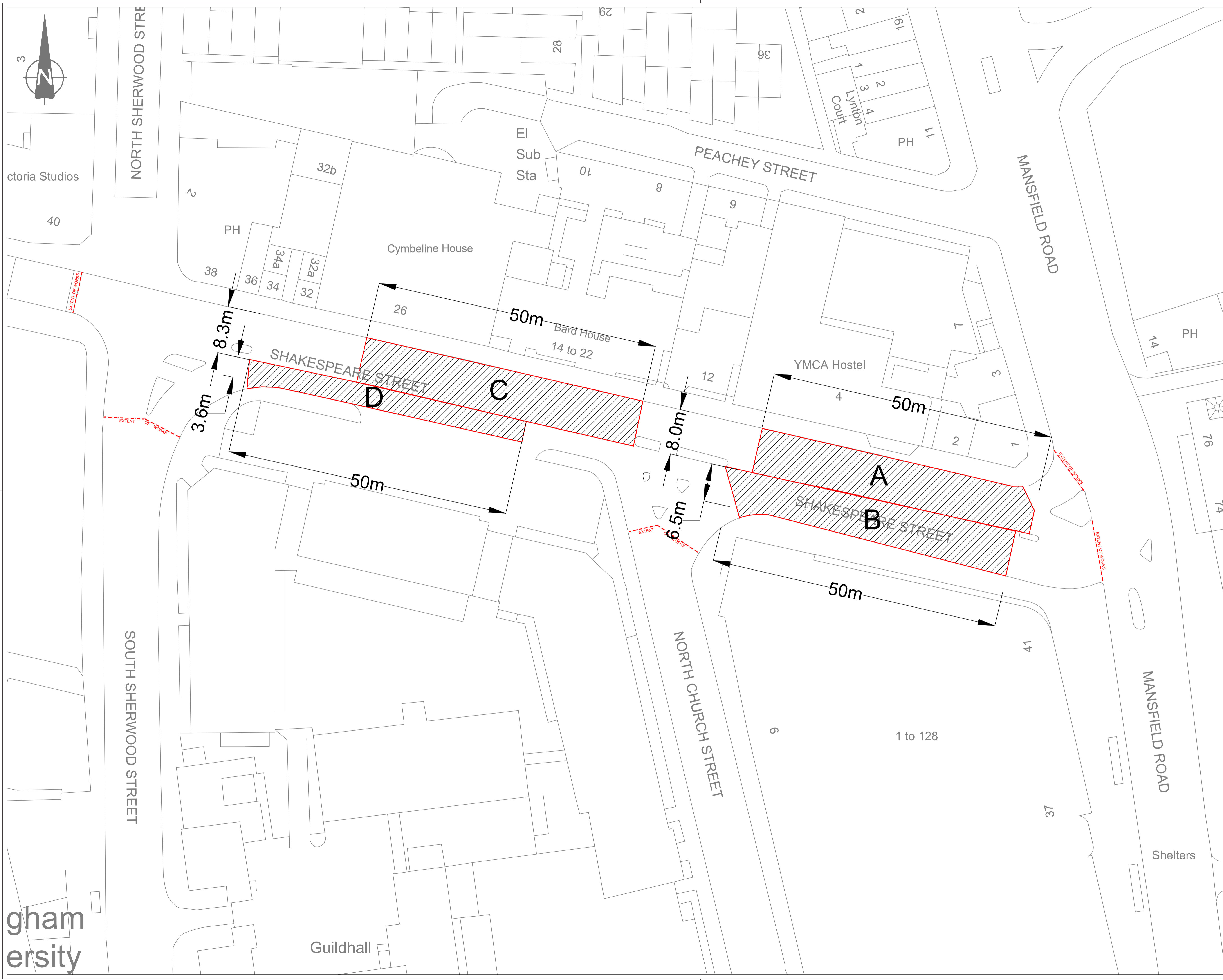
Scale (printed @ A1)      Date  
 NTS      10/01/2025

Purpose of drawing  
 CONSTRUCTION

Drawing Number	Revision
HD/P22001/SHAK/700/001	

**Location Plan**





- Notes:**
1. If this drawing has been issued electronically, it is the recipients responsibility to print the drawing to the correct scale.
  2. All dimensions in metres unless stated otherwise. DO NOT scale from this drawing, use written dimensions ONLY. Where additional information is required please contact the Engineer.
  3. All discrepancies are to be reported to the Engineer.

**KEY**

HAPAS Approved Cold applied B306 with Calcined Bauxite (to Clause 924) Grey in colour with Calcined Bauxite aggregate Class 1. (Approx total area 1,359 Sq.m)

Approximate Area's as follows:

- A = 385 Sq.m.
- B = 375 Sq.m.
- C = 405 Sq.m and
- D = 194 Sq.m

This map is reproduced from Ordnance Survey material with the permission of Ordnance Survey on behalf of the Controller of Her Majesty's Stationery Office. Crown copyright and database rights 2024. OS 4000002024. You are granted a non-exclusive, royalty free, non-transferable licence to view the Licensed Data for non-commercial purposes for the period during which Her Majesty's City Council makes it available. You are not permitted to copy, sub-license, distribute, sell or otherwise make available the Licensed Data to third parties in any form. Third party rights to enforce the terms of this licence shall be reserved to OS.

Rev.	Date	Details	By



Resident Services | Highway Services  
Humber Building | Eastcroft Depot | London Road | NG2 3AH

Scheme  
**Maintenance Surfacing Works  
Carriageway and footways**

Title  
**Shakespeare Street - Castle Ward  
Pavement - High Friction Surfacing (HFS)**

Drawn	Checked	Authorised
SC	BB	MMc

Scale (printed @ A1)      Date

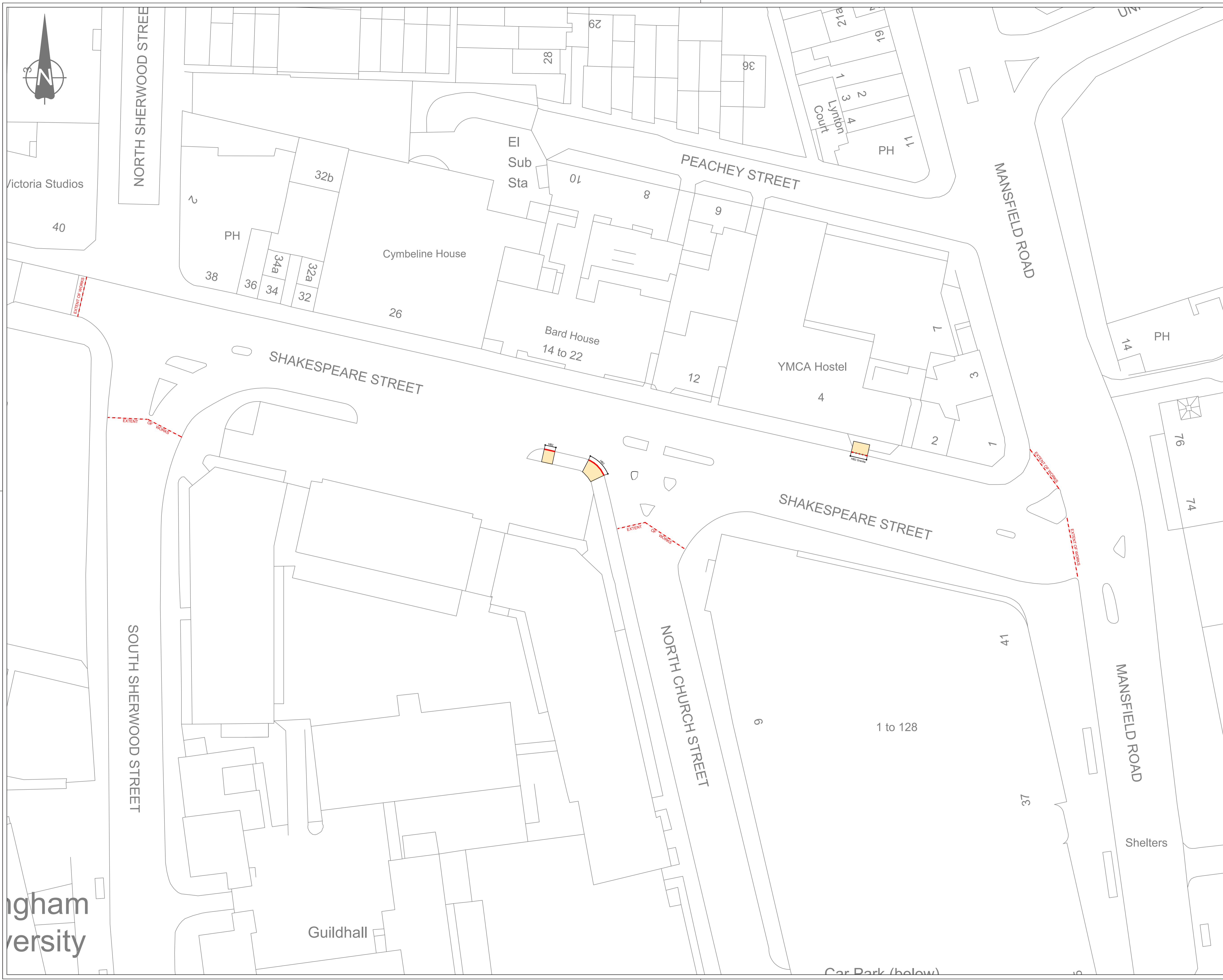
NTS      10/01/2025

Purpose of drawing  
**CONSTRUCTION**

Drawing Number	Revision
HD/P22001/SHAKE/700/002	

gham  
ersity





**Notes:**

- If this drawing has been issued electronically, it is the recipients responsibility to print the drawing to the correct scale.
- All dimensions in metres unless stated otherwise. DO NOT scale from this drawing, use written dimensions ONLY. Where additional information is required please contact the Engineer.
- All discrepancies are to be reported to the Engineer.

**Notes**

- If this drawing has been issued electronically, it is the recipients responsibility to print the drawing to the correct scale.
- All dimensions in metres unless stated otherwise. DO NOT scale from this drawing, use written dimensions ONLY. Where additional information is required please contact the Engineer.
- All discrepancies are to be reported to the Engineer.

**Key**

- Extends for carriageway surfacing
- Proposed precast concrete HB2, 6 Lin.m kerb as per Standard Detail SD1100/10. Where existing kerbs are being replaced, refer to Standard Detail SD1100/60 Refer to drawing for proposed kerb upstand
- Reuse existing granite HB2 3 Lin.m kerb as per Standard Detail SD1100/60.
- Remove existing flags on footway and level off with the following material:
  - 13m<sup>2</sup> + 6m<sup>2</sup> = 19m<sup>2</sup> total area
  - 50mm thick AC20 dense bin 100/120 binder course
  - 100mm thick Type 1 Sub-base
  - Regulating as required

This map is reproduced from Ordnance Survey material with the permission of Ordnance Survey on behalf of the Controller of Her Majesty's Stationery Office. Crown Copyright and database rights (2024) © 24/0000000000. You are granted a non-exclusive, royalty free, non-transferable licence to view the Licensed Data for non-commercial purposes for the period during which Her Majesty's City Council makes it available. You are not permitted to copy, sub-license, distribute, sell or otherwise make available the Licensed Data to third parties in any form. Third party rights to enforce the terms of this licence shall be reserved to OS.

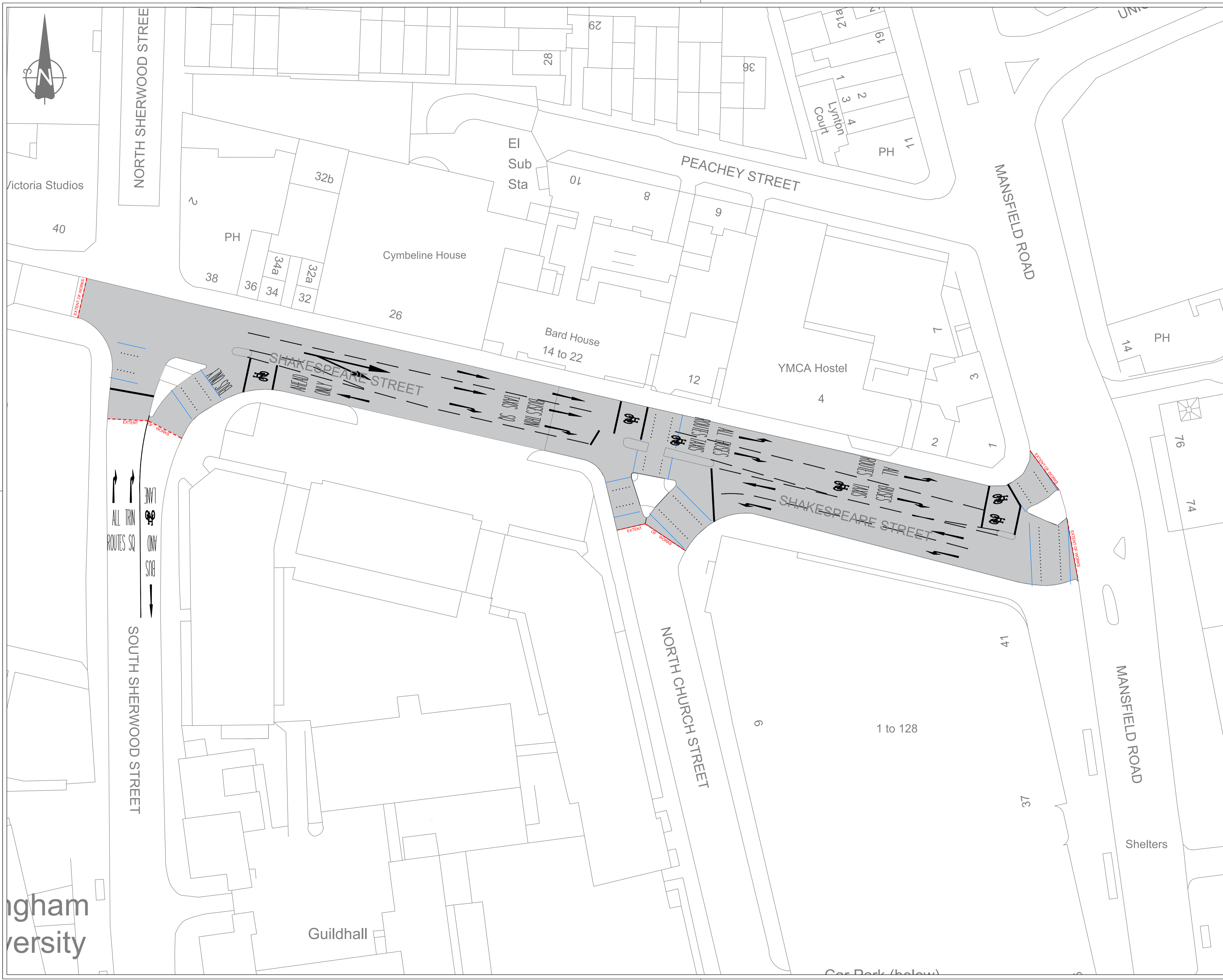
Rev.	Date	Details	By

Resident Services | Highway Services
   
 Humber Building | Eastcroft Depot | London Road | NG2 3AH

Scheme: **Maintenance Surfacing Works Carriageway & footways**
  
 Title: **Shakespeare Street - Castle Ward Kerbs, Footways and paved areas**

Drawn	Checked	Authorised
SC	BB	MMc
Scale (printed @ A1)	Date	
NTS	10/01/2025	
Purpose of drawing		
CONSTRUCTION		
Drawing Number	Revision	
HD/P22001/SHAK/1100/001		





**Notes:**

1. If this drawing has been issued electronically, it is the recipients responsibility to print the drawing to the correct scale.
2. All dimensions in metres unless stated otherwise. DO NOT scale from this drawing, use written dimensions ONLY. Where additional information is required please contact the Engineer.
3. All discrepancies are to be reported to the Engineer.

**Notes**

1. If this drawing has been issued electronically, it is the recipients responsibility to print the drawing to the correct scale.
2. All dimensions in metres unless stated otherwise. DO NOT scale from this drawing, use written dimensions ONLY. Where additional information is required please contact the Engineer.
3. All discrepancies are to be reported to the Engineer.
4. Temporary traffic management to be in accordance with Chapter 8
5. Pedestrian routes to remain available at all times
6. All traffic signs and bollards to be installed with a minimum 450mm horizontal clearance from edge of carriageway unless stated otherwise
7. For sign, post and foundation details refer to associated details in the accompanying construction pack
8. All signs to have a clear anti-graffiti overlay applied over entire sign face

**Key**

- Proposed white thermoplastic road marking.
- Proposed yellow thermoplastic road marking.
- Proposed sign and post. Refer to sign and post design.

This map is reproduced from Ordnance Survey material with the permission of Ordnance Survey on behalf of the Controller of Her Majesty's Stationery Office. Crown Copyright and database rights (2024). OS 400000020204. You are granted a non-exclusive, royalty free, revocable license solely to view the Licensed Data for non-commercial purposes for the period during which Her Majesty's City Council makes it available. You are not permitted to copy, sub-license, distribute, sell or otherwise make available the Licensed Data to third parties in any form. Third party rights to enforce the terms of this licence shall be reserved to OS.

Rev.	Date	Details	By

Resident Services | Highway Services  
 Humber Building | Eastcroft Depot | London Road | NG2 3AH

Scheme	
Maintenance Surfacing works	
Carriageway & footways	
Title	
Shakespeare Street	
Traffic Signs and Lines	
Drawn	Checked
SC	BB
Scale (printed @ A1)	Date
NTS	10/01/2025
Purpose of drawing	
CONSTRUCTION	
Drawing Number	Revision
HD/P22001/SHAK/1200/001	