




Notes

1. If this drawing has been issued electronically, it is the recipients responsibility to print the drawing to the correct scale.
2. All dimensions in metres unless stated otherwise. DO NOT scale from this drawing, use written dimensions ONLY. Where additional information is required please contact the Engineer.
3. All discrepancies are to be reported to the Engineer.

Key

 Carriageway surfacing approximately 503 Sq.m

This map is reproduced from Ordnance Survey material with the permission of Ordnance Survey on behalf of the Controller of the Majesty's Stationery Office © Crown Copyright and database right 2024. Ordnance Survey Licence number 100019217. Unauthorised reproduction infringes Crown copyright and may lead to prosecution or civil proceedings.

Rev.	Date	Details	By



Resident Services | Highway Services
Humber Building | Eastcroft Depot | London Road | NG2 3AH

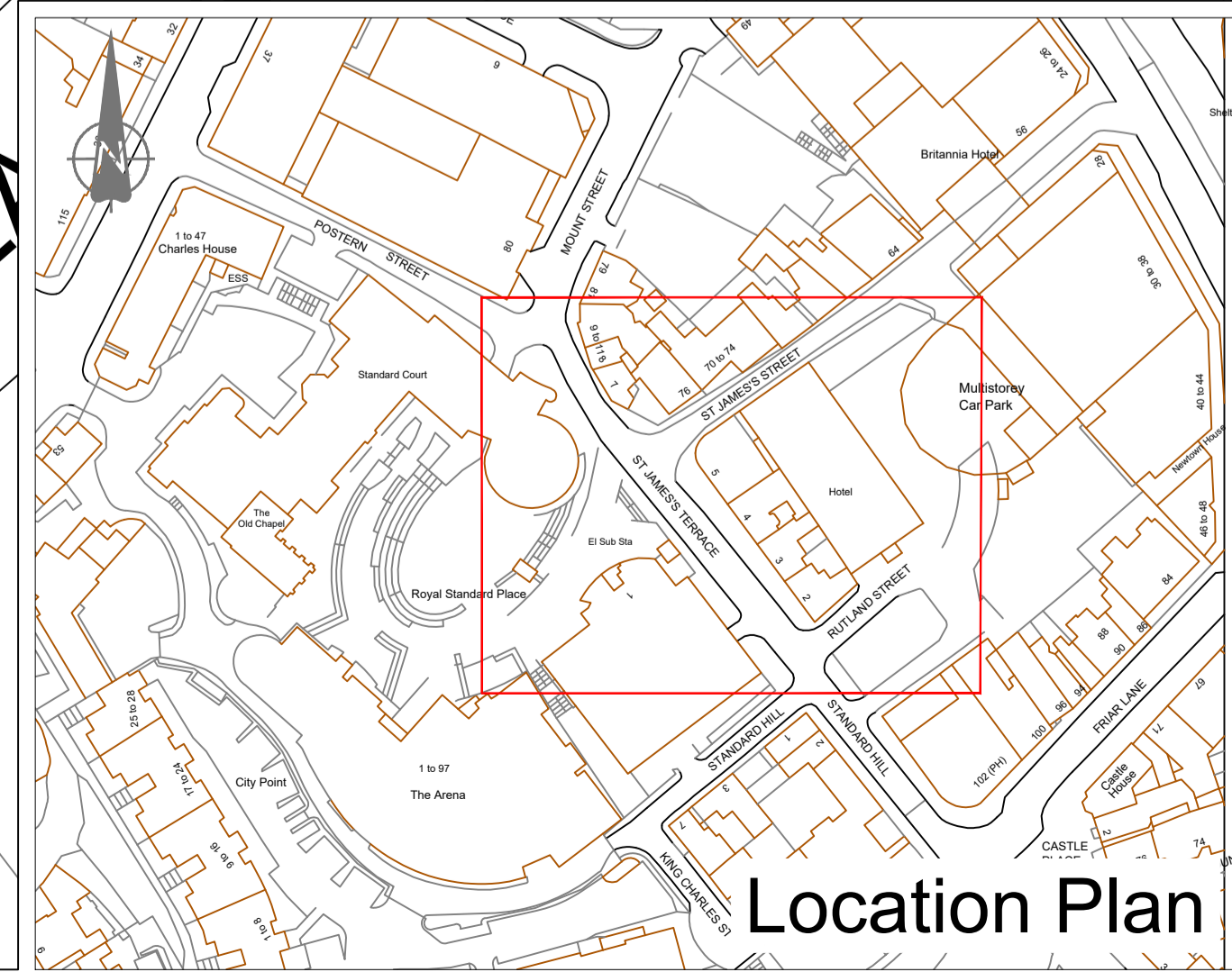
Scheme
**LTP 2024/25 Planned Carriageway Maintenance
Carriageway Surfacing**
Title
**St James Terrace, Castle Ward
General Layout**

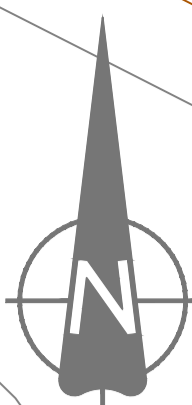
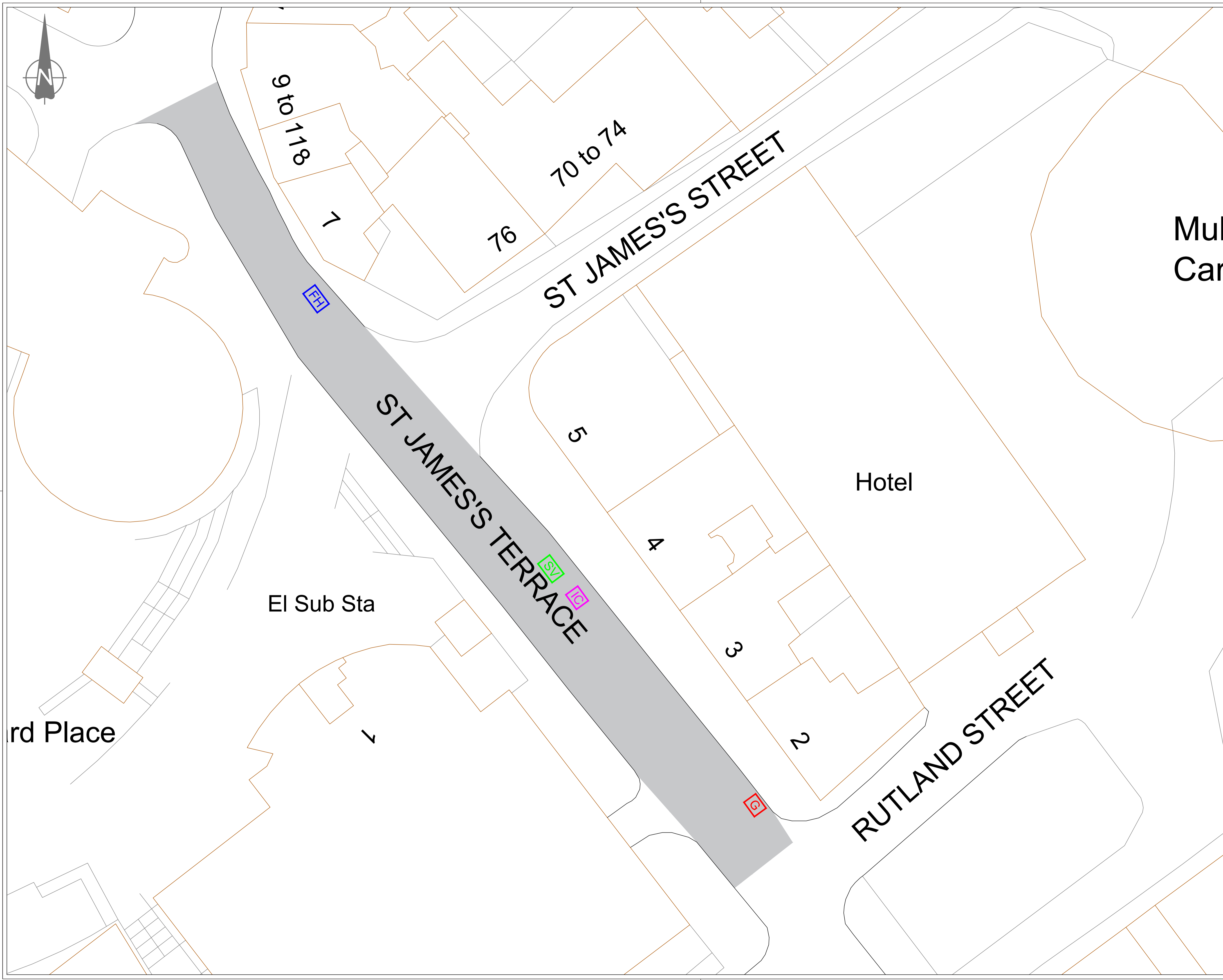
Drawn	Checked	Authorised
SC	MM	BB

Scale (printed @ A1)	Date
NTS	15/07/2024

Purpose of drawing
CONSTRUCTION

Drawing Number	Revision
HD/P24001/STJAM/100/001	





- Notes**
1. If this drawing has been issued electronically, it is the recipient's responsibility to print the drawing to the correct scale.
 2. All dimensions in metres unless stated otherwise. DO NOT scale from this drawing, use written dimensions ONLY. Where additional information is required please contact the Engineer.
 3. All discrepancies are to be reported to the Engineer.
 4. Temporary traffic management to be in accordance with Chapter 8
 5. Pedestrian routes to remain available at all times

- Key**
- Carriageway surfacing
 - Remove & replace 1no. gully cover / frame in carriageway.
 - Remove & replace 1no. Inspection Chamber cover / frame in carriageway.
 - Remove & replace 1no. Fire Hydrant cover / frame in carriageway.
 - Remove & replace 1no. Stop Valve cover / frame in carriageway.
 - Existing gully & chamber in carriageway NOT affected by works.

This map is reproduced from Ordnance Survey material with the permission of Ordnance Survey on behalf of the Controller of the Majesty's Stationery Office © Crown Copyright and database right 2024. Ordnance Survey Licence number 100019317. Unauthorised reproduction infringes Crown copyright and may lead to prosecution or civil proceedings.

Rev.	Date	Details	By



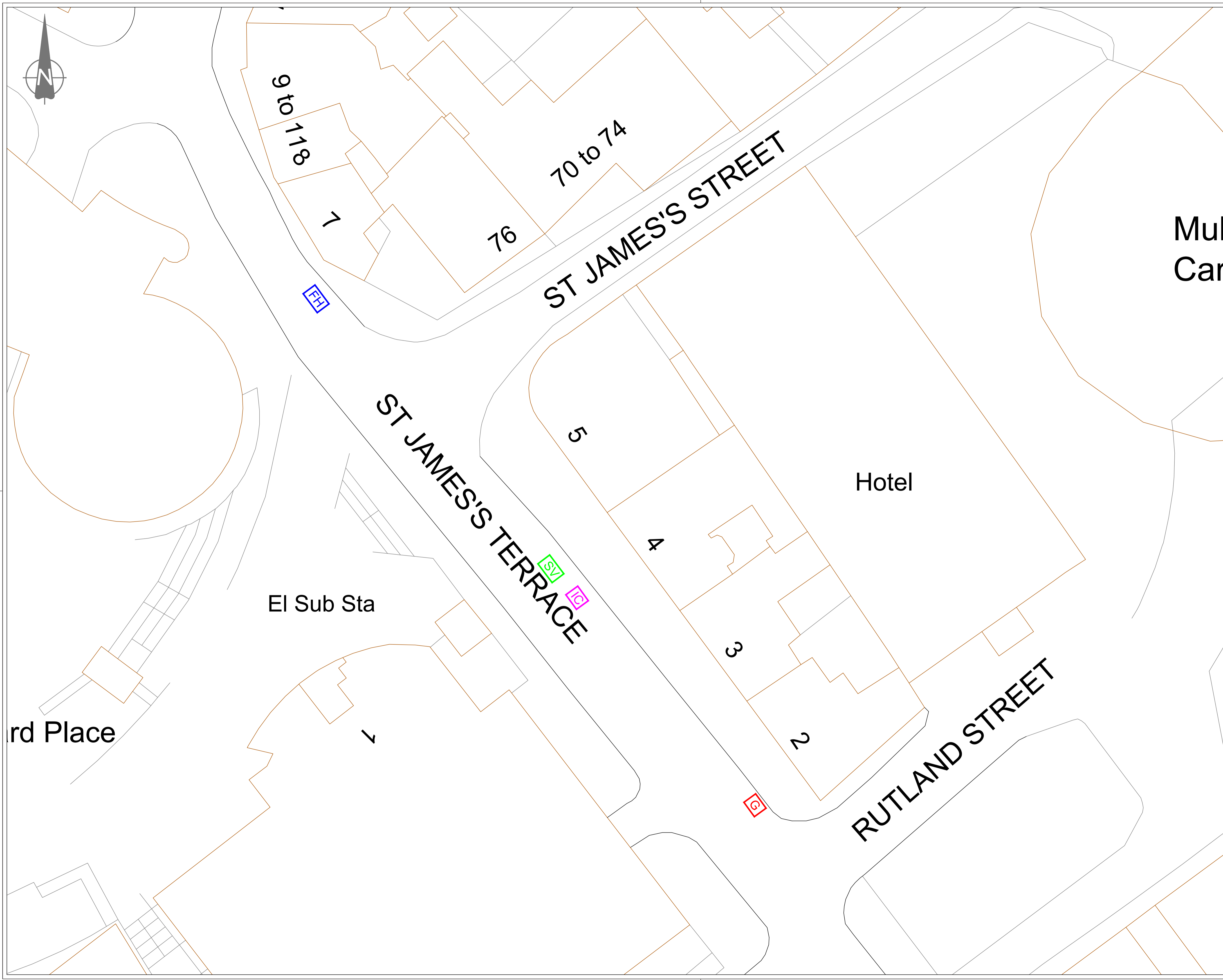
Resident Services | Highway Services
 Humber Building | Eastcroft Depot | London Road | NG2 3AH

Scheme
LTP 2024/25 Planned Carriageway Maintenance
 Carriageway Surfacing
 Title
St James Terrace, Castle Ward
 Site Clearance

Drawn SC	Checked MM	Authorised BB
Scale (printed @ A1) NTS	Date 15/07/2024	

Purpose of drawing
CONSTRUCTION

Drawing Number HD/P24001/STJAM/200/001	Revision
---	----------



- Notes**
1. If this drawing has been issued electronically, it is the recipients responsibility to print the drawing to the correct scale.
 2. All dimensions in metres unless stated otherwise. DO NOT scale from this drawing, use written dimensions ONLY. Where additional information is required please contact the Engineer.
 3. All discrepancies are to be reported to the Engineer.
 4. Temporary traffic management to be in accordance with Chapter 8
 5. Pedestrian routes to remain available at all times
 6. All traffic signs and bollards to be installed with a minimum 450mm horizontal clearance from edge of carriageway unless stated otherwise
 7. For sign, post and foundation details refer to associated details in the accompanying construction pack
 8. All signs to have a clear anti-graffiti overlay applied over entire sign face

- Key**
- Remove & replace 1no. gully cover/ frame in carriageway.
 - Remove & replace 1no. Inspection Chamber cover / frame in carriageway.
 - Remove & replace 1no. Fire Hydrant cover / frame in carriageway.
 - Remove & replace 1no. Stop Valve cover / frame in carriageway.

This map is reproduced from Ordnance Survey material with the permission of Ordnance Survey on behalf of the Controller of the Majesty's Stationery Office © Crown Copyright and database right 2024. Ordnance Survey Licence number 100019317. Unauthorised reproduction infringes Crown copyright and may lead to prosecution or civil proceedings.

Rev.	Date	Details	By



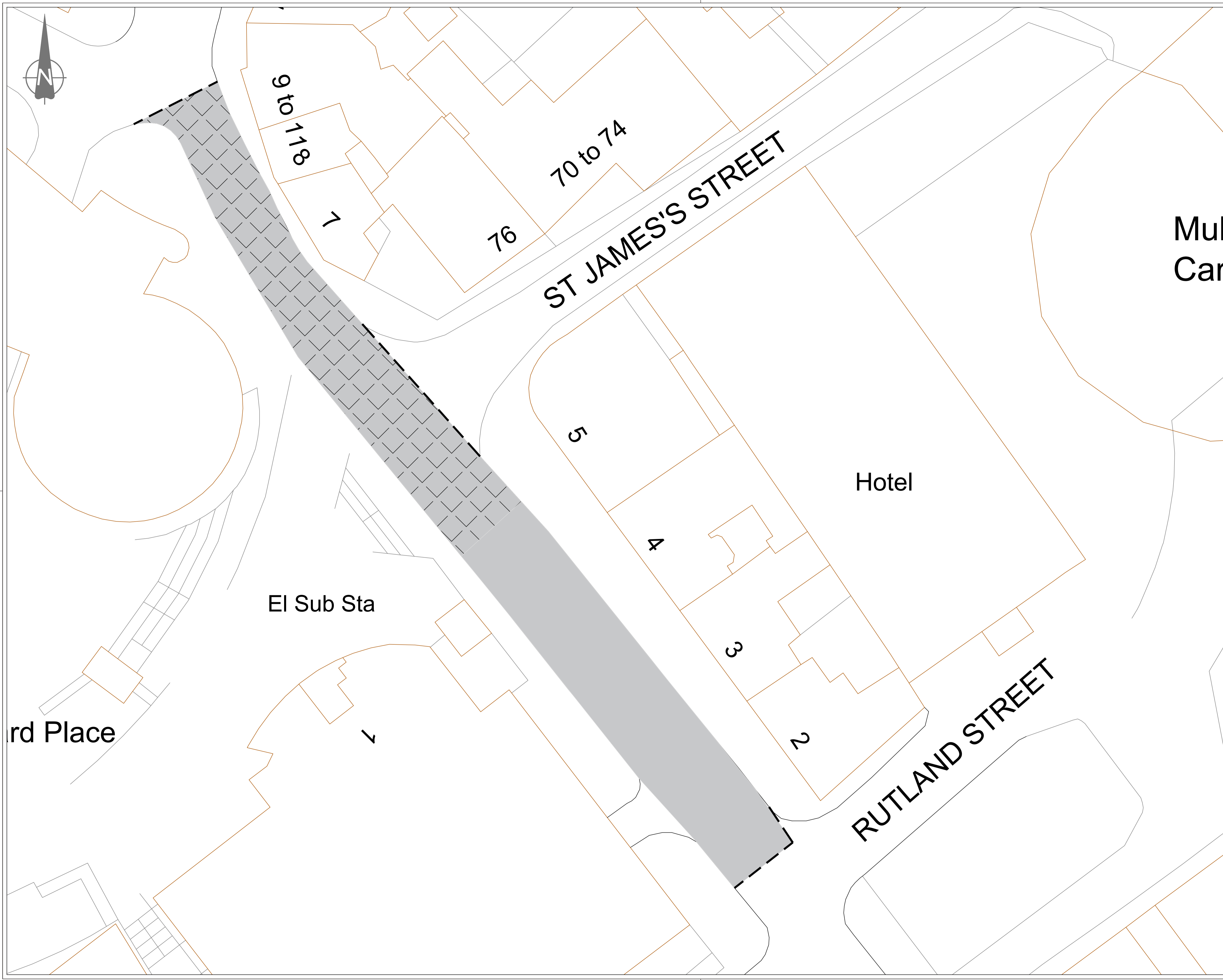
Resident Services | Highway Services
Humber Building | Eastcroft Depot | London Road | NG2 3AH

Scheme
LTP 2024/25 Planned Carriageway Maintenance Carriageway Surfacing
Title
St James Terrace, Castle Ward Drainage

Drawn SC	Checked MM	Authorised BB
Scale (printed @ A1) NTS	Date 15/07/2024	

Purpose of drawing
CONSTRUCTION

Drawing Number HD/P24001/STJAM/500/001	Revision
--	----------



- Notes**
1. If this drawing has been issued electronically, it is the recipients responsibility to print the drawing to the correct scale.
 2. All dimensions in metres unless stated otherwise. DO NOT scale from this drawing, use written dimensions ONLY. Where additional information is required please contact the Engineer.
 3. All discrepancies are to be reported to the Engineer.
 4. Temporary traffic management to be in accordance with Chapter 8
 5. Pedestrian routes to remain available at all times
 6. Where ironwork has been left proud of the surrounding surface, temporary ramping is to be provided in accordance with Clause 77774AR of the Specification.

- Key**
- Plane existing carriageway to 100mm depth, approx. 253 Sq.m.
 - 40mm depth - 10SMA Surf PMB (Min Binder Vol 13.5%, In-situ Air Voids <6%) PSV60+
 - 60mm depth - AC 20 HDM binder 40/60 des to CL929
 - Regulating as required.
 - Plane existing carriageway to 40mm depth, approx. 251 Sq.m
 - 40mm depth - 10SMA Surf PMB (Min Binder Vol 13.5%, In-situ Air Voids <6%) PSV60+
 - Overbanding, approx. 33lin.m.

This map is reproduced from Ordnance Survey material with the permission of Ordnance Survey on behalf of the Controller of the Majesty's Stationery Office of Crown Copyright and database right 2024. Ordnance Survey Licence number: 100019177. Unauthorised reproduction infringes Crown copyright and may be subject to legal proceedings.

Rev.	Date	Details	By



Resident Services | Highway Services
Humber Building | Eastcroft Depot | London Road | NG2 3AH

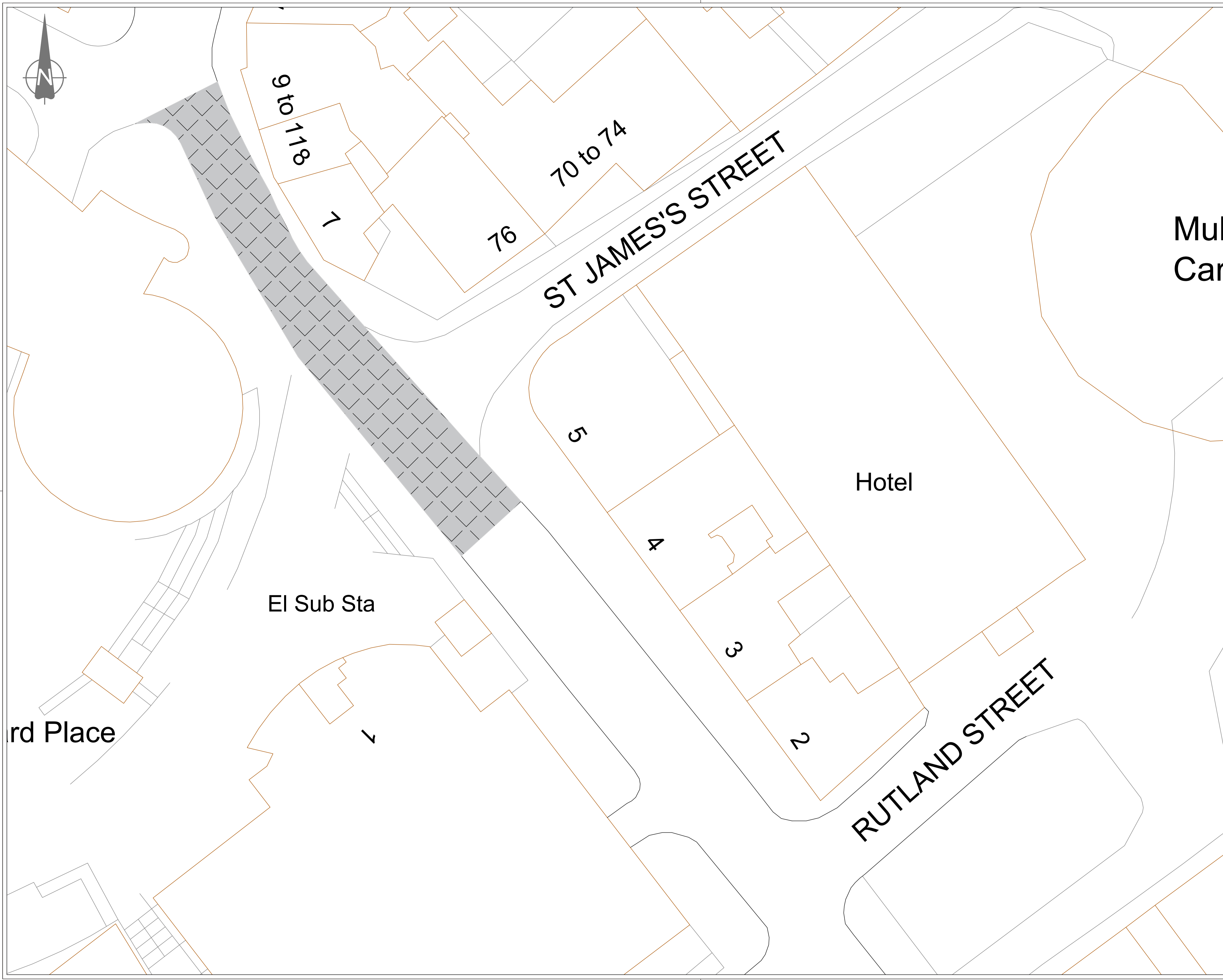
Scheme
LTP 2024/25 Planned Carriageway Maintenance Carriageway Surfacing

Title
St James Terrace, Castle Ward Planning

Drawn SC	Checked MM	Authorised BB
Scale (printed @ A1) NTS	Date 15/07/2024	


Purpose of drawing
CONSTRUCTION

Drawing Number HD/P24001/STJAM/700/001	Revision
--	----------




- Notes**
1. If this drawing has been issued electronically, it is the recipients responsibility to print the drawing to the correct scale.
 2. All dimensions in metres unless stated otherwise. DO NOT scale from this drawing, use written dimensions ONLY. Where additional information is required please contact the Engineer.
 3. All discrepancies are to be reported to the Engineer.
 4. Temporary traffic management to be in accordance with Chapter 8
 5. Pedestrian routes to remain available at all times
 6. Where ironwork has been left proud of the surrounding surface, temporary ramping is to be provided in accordance with Clause 77774AR of the Specification.

Key

 Removal of contaminated material, 100mm depth

This map is reproduced from Ordnance Survey material with the permission of Ordnance Survey on behalf of the Controller of the Majesty's Stationery Office. Crown Copyright and database right 2024. Ordnance Survey Licence number 100019317. Unauthorised reproduction infringes Crown copyright and may lead to prosecution or civil proceedings.

Rev.	Date	Details	By



 Nottingham City Council

Resident Services | Highway Services
 Humber Building | Eastcroft Depot | London Road | NG2 3AH

Scheme
LTP 2024/25 Planned Carriageway Maintenance Carriageway Surfacing

Title
**St James Terrace, Castle Ward
 Planning - removal of contaminated material**

Drawn SC	Checked MM	Authorised BB
Scale (printed @ A1) NTS	Date 15/07/2024	

Purpose of drawing
CONSTRUCTION



Drawing Number HD/P24001/STJAM/700/002	Revision
---	----------



Notes

1. If this drawing has been issued electronically, it is the recipient's responsibility to print the drawing to the correct scale.
2. All dimensions in metres unless stated otherwise. DO NOT scale from this drawing, use written dimensions ONLY. Where additional information is required please contact the Engineer.
3. All discrepancies are to be reported to the Engineer.
4. Temporary traffic management to be in accordance with Chapter 8
5. Pedestrian routes to remain available at all times
6. All traffic signs and bollards to be installed with a minimum 450mm horizontal clearance from edge of carrieway unless stated otherwise
7. For sign, post and foundation details refer to associated details in the accompanying construction pack
8. All signs to have a clear anti-graffiti overlay applied over entire sign face

Key

-  Proposed white thermoplastic road marking in accordance to TSR&GD 2016
-  Proposed yellow thermoplastic road marking in accordance to TSR&GD 2016.

This map is reproduced from Ordnance Survey material with the permission of Ordnance Survey on behalf of the Controller of the Majesty's Stationery Office © Crown Copyright and database right 2024. Ordnance Survey Licence number 100019177. Unauthorised reproduction infringes Crown copyright and may lead to prosecution or civil proceedings.

Rev.	Date	Details	By



Resident Services | Highway Services
Humber Building | Eastcroft Depot | London Road | NG2 3AH

Scheme
LTP 2024/25 Planned Carrieway Maintenance Carrieway Surfacing
Title
St James Terrace, Castle Ward Carrieway Markings

Drawn	Checked	Authorised
SC	MM	BB
Scale (printed @ A1)	NTS	Date
		15/07/2024

Purpose of drawing
CONSTRUCTION

Drawing Number	Revision
HD/P24001/STJAM/1200/001	