




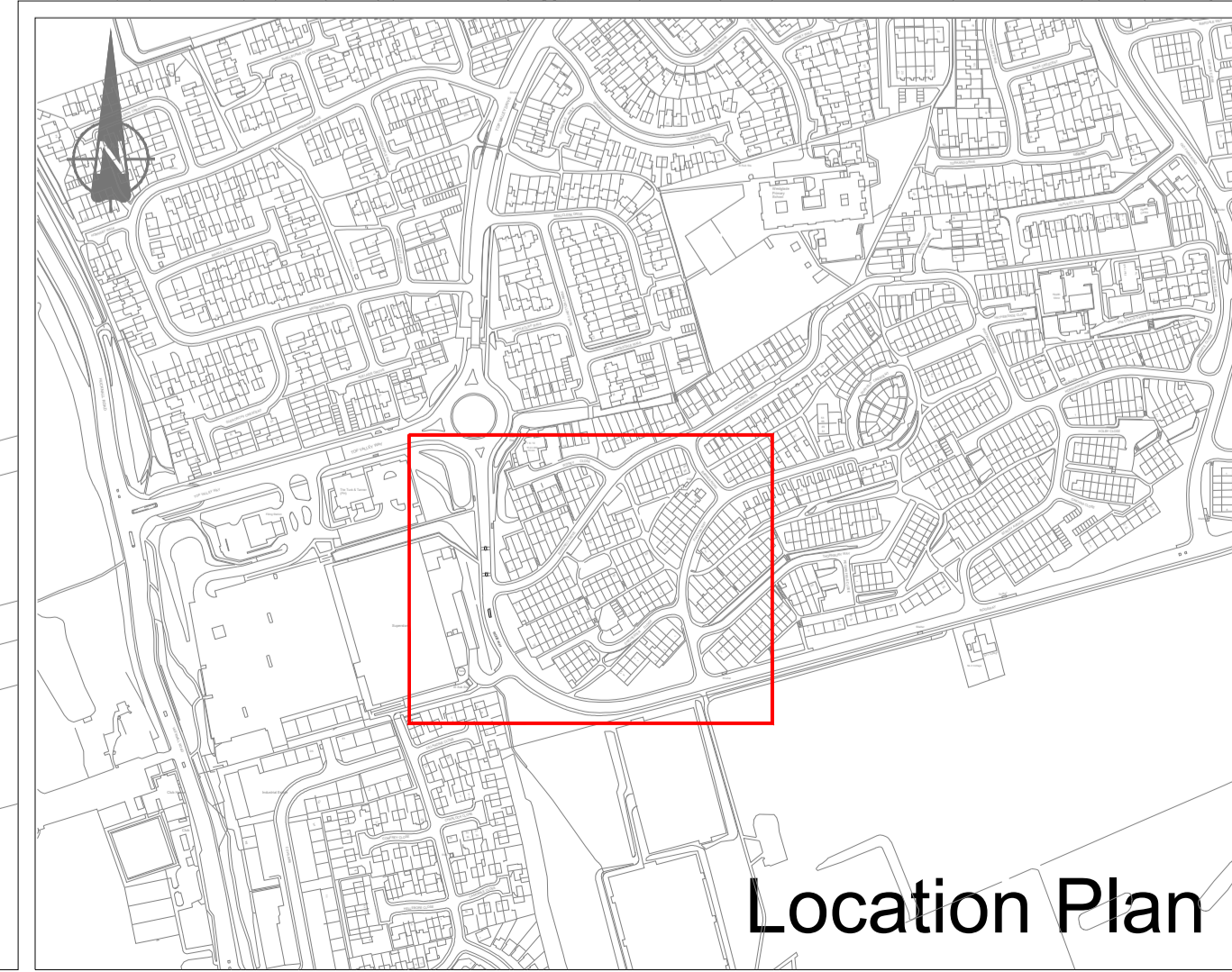
**Notes**

1. If this drawing has been issued electronically, it is the recipients responsibility to print the drawing to the correct scale.
2. All dimensions in metres unless stated otherwise. DO NOT scale from this drawing, use written dimensions ONLY. Where additional information is required please contact the Engineer.
3. All discrepancies are to be reported to the Engineer.

**Key**

-  Extents for Footway Resurfacing  
Area 2654 Sq.m
-  Proposed Bituminous Road Humps
-  Half batter (HB2) kerb

This map is reproduced from Ordnance Survey material with the permission of Ordnance Survey on behalf of the Controller of Her Majesty's Stationery Office. Crown copyright and database rights (2024). OS 400000020208. You are granted a non-exclusive, royalty free, irrevocable license solely to view the Licensed Data for non-commercial purposes for the period during which Her Majesty's City Council makes it available. You are not permitted to copy, sub-license, distribute, sell or otherwise make available the Licensed Data to third parties in any form. Third party rights to enforce the terms of this licence shall be reserved to OS.



Location Plan

Rev.	Date	Details	By

  
 Resident Services | Highway Services  
 Derwent Building | Eastcroft Depot | London Road | NG2 3AH

Scheme  
**2024/25 Planned Carriageway Maintenance**  
 Carriageway Surfacing  
 Title  
**Ridgeway**  
 General Arrangement

Drawn	Checked	Authorised
CL	SC	MM

Scale (printed @ A1)      Date  
 NTS      12/07/2024

Purpose of drawing  
**CONSTRUCTION**

Drawing Number	Revision
HD/P24001/RIDGE/0100/001	