

- Notes**
1. If this drawing has been issued electronically, it is the recipients responsibility to print the drawing to the correct scale.
 2. All dimensions in metres unless stated otherwise. DO NOT scale from this drawing, use written dimensions ONLY. Where additional information is required please contact the Engineer.
 3. All discrepancies are to be reported to the Engineer.

- Key**
- Extents for Carriageway Resurfacing
Area = 6,405 Sq.m
 - Raised table at zebra
 - Extents for Footway Resurfacing
Area = 57 Sq.m
 - Proposed Speed Cushion
 - HB2-L/RD - Half batter Left & Right Droppers
 - Bullnose kerb
 - Half batter (HB2) kerb

This map is reproduced from Ordnance Survey material with the permission of Ordnance Survey on behalf of the Controller of Her Majesty's Stationery Office. Crown Copyright and database rights (2024). OS Licence: 100032928. You are granted a non-exclusive, royalty free, revocable licence solely to view the Licensed Data for non-commercial purposes for the period during which Her Majesty's City Council makes it available. You are not permitted to copy, re-broadcast, distribute, sell or otherwise make available the Licensed Data to third parties in any form. Third party rights to enforce the terms of this licence shall be reserved to OS.

Rev.	Date	Details	By


Resident Services | Highway Services
 Humber Building | Eastcroft Depot | London Road | NG2 3AH

Scheme
2024/25 Planned Carriageway Maintenance
 Carriageway Surfacing
 Title
Southglade Road
 General Arrangement Overview

Drawn	Checked	Authorised
CL	SC	MM
Scale (printed @ A1)	Date	
NTS	08/07/2024	

Purpose of drawing
CONSTRUCTION

Drawing Number	Revision
HD/P24001/SOUTH/0100/001	



- Notes**
1. If this drawing has been issued electronically, it is the recipient's responsibility to print the drawing to the correct scale.
 2. All dimensions in metres unless stated otherwise. DO NOT scale from this drawing, use written dimensions ONLY. Where additional information is required please contact the Engineer.
 3. All discrepancies are to be reported to the Engineer.

- Key**
- Extents for Carriageway Resurfacing
Area = 6,405 Sq.m
 - Raised table at zebra
 - Extents for Footway Resurfacing
Area = 57 Sq.m
 - Proposed Speed Cushion
 - HB2-L/RD - Half batter Left & Right Droppers
 - Bullnose kerb
 - Half batter (HB2) kerb

This map is reproduced from Ordnance Survey material with the permission of Ordnance Survey on behalf of the Controller of Her Majesty's Stationery Office. Crown copyright and database rights 2024. OS 4000002024. You are granted a non-exclusive, royalty free, revocable licence solely to view the Licensed Data for non-commercial purposes for the period during which Nottingham City Council makes it available. You are not permitted to copy, sub-license, distribute, sell or otherwise make available the Licensed Data to third parties in any form. Third party rights to enforce the terms of this licence shall be reserved to OS.

Rev.	Date	Details	By

Resident Services | Highway Services

 Humber Building | Eastcroft Depot | London Road | NG2 3AH

Scheme
2024/25 Planned Carriageway Maintenance
Carriageway Surfacing
 Title
Southglade Road
General Arrangement Sheet 1 of 2

Drawn	Checked	Authorised
CL	SC	MM
Scale (printed @ A1)	Date	
NTS	08/07/2024	

Purpose of drawing
CONSTRUCTION

Drawing Number	Revision
HD/P24001/SOUTH/0100/002	



- Notes**
1. If this drawing has been issued electronically, it is the recipients responsibility to print the drawing to the correct scale.
 2. All dimensions in metres unless stated otherwise. DO NOT scale from this drawing, use written dimensions ONLY. Where additional information is required please contact the Engineer.
 3. All discrepancies are to be reported to the Engineer.
- Key**
- Extents for Carriageway Resurfacing
Area = 6,405 Sq.m
 - Raised table at zebra
 - Extents for Footway Resurfacing
Area = 57 Sq.m
 - Proposed Speed Cushion
 - HB2-L/RD - Half batter Left & Right Droppers
 - Bullnose kerb
 - Half batter (HB2) kerb

This map is reproduced from Ordnance Survey material with the permission of Ordnance Survey on behalf of the Controller of Her Majesty's Stationery Office. Crown copyright and database rights 2024. OS 400000020208. You are granted a non-exclusive, royalty free, revocable licence solely to view the Licensed Data for non-commercial purposes for the period during which Her Majesty's City Council makes it available. You are not permitted to copy, sub-license, distribute, sell or otherwise make available the Licensed Data to third parties in any form. Third party rights to enforce the terms of this licence shall be reserved to OS.

Rev.	Date	Details	By

Nottingham City Council

Resident Services | Highway Services
 Humber Building | Eastcroft Depot | London Road | NG2 3AH

Scheme
2024/25 Planned Carriageway Maintenance
Carriageway Surfacing

Title
Southglade Road
General Arrangement Sheet 2 of 2


Drawn	Checked	Authorised
CL	SC	MM

Scale (printed @ A1) Date










NTS 08/07/2024

Purpose of drawing
CONSTRUCTION

Drawing Number	Revision
HD/P24001/SOUTH/0100/003	



- Notes**
1. If this drawing has been issued electronically, it is the recipients responsibility to print the drawing to the correct scale.
 2. All dimensions in metres unless stated otherwise. DO NOT scale from this drawing, use written dimensions ONLY. Where additional information is required please contact the Engineer.
 3. All discrepancies are to be reported to the Engineer.
 4. Temporary traffic management to be in accordance with Chapter 8
 5. Pedestrian routes to remain available at all times

- Key**
-  Remove and replace the Aqua Kerb gully in Footway.
 -  Remove and replace the gully cover and frame in carriageway.
 -  Remove and replace the gully cover, pot and frame in carriageway.
 -  Adjust and reuse the gully cover and frame in carriageway.
 -  Remove and replace the chamber cover and frame in carriageway.
 -  Remove and replace the Stop Valve cover and frame in carriageway.
 -  Remove and replace the Stop Valve cover and frame in carriageway.
 -  Extents of work area
 -  Take up and dispose off site precast concrete kerbs.

This map is reproduced from Ordnance Survey material with the permission of Ordnance Survey on behalf of the Controller of Her Majesty's Stationery Office. Crown copyright and database rights (2024). OS: 4000002024. You are granted a non-exclusive, royalty free, revocable license solely to view the Licensed Data for non-commercial purposes for the period during which Her Majesty's City Council makes it available. You are not permitted to copy, sub-license, distribute, sell or otherwise make available the Licensed Data to third parties in any form. Third party rights to enforce the terms of this licence shall be reserved to OS.

Rev.	Date	Details	By



Nottingham City Council
 Resident Services | Highway Services
 Humber Building | Eastcroft Depot | London Road | NG2 3AH

Scheme
2024/25 Planned Carriageway Maintenance
Carriageway Surfacing
 Title
Southgate Road
Site Clearance Sheet 1 of 2

Drawn	Checked	Authorised
CL	SC	MM
Scale (printed @ A1) NTS		Date 08/07/2024

Purpose of drawing
CONSTRUCTION

Drawing Number	Revision
HD/P24001/SOUTH/0200/001	



- Notes**
1. If this drawing has been issued electronically, it is the recipient's responsibility to print the drawing to the correct scale.
 2. All dimensions in metres unless stated otherwise. DO NOT scale from this drawing, use written dimensions ONLY. Where additional information is required please contact the Engineer.
 3. All discrepancies are to be reported to the Engineer.
 4. Temporary traffic management to be in accordance with Chapter 8
 5. Pedestrian routes to remain available at all times

- Key**
- Remove and replace the Aqua Kerb gully in Footway.
 - Remove and replace the gully cover and frame in carriageway.
 - Remove and replace the gully cover, pot and frame in carriageway.
 - Adjust and reuse the gully cover and frame in carriageway.
 - Remove and replace the chamber cover and frame in carriageway.
 - Remove and replace the Stop Valve cover and frame in carriageway.
 - Remove and replace the Stop Valve cover and frame in carriageway.
 - Extents of work area
 - Take up and dispose off site precast concrete kerbs.

This map is reproduced from Ordnance Survey material with the permission of Ordnance Survey on behalf of the Controller of Her Majesty's Stationery Office. Crown copyright and database rights 2024. OS 4000002024. You are granted a non-exclusive, royalty free, revocable licence solely to view the Licensed Data for non-commercial purposes for the period during which Her Majesty's City Council makes it available. You are not permitted to copy, sub-license, distribute, sell or otherwise make available the Licensed Data to third parties in any form. Third party rights to enforce the terms of this licence shall be reserved to OS.

Rev.	Date	Details	By

Resident Services | Highway Services
 Humber Building | Eastcroft Depot | London Road | NG2 3AH

Scheme
2024/25 Planned Carriageway Maintenance
Carriageway Surfacing
 Title
Southglade Road
Site Clearance Sheet 2 of 2

Drawn	Checked	Authorised
CL	SC	MM
Scale (printed @ A1) NTS		Date 08/07/2024

Purpose of drawing
CONSTRUCTION

Drawing Number	Revision
HD/P24001/SOUTH/0200/002	



- Notes**
1. If this drawing has been issued electronically, it is the recipients responsibility to print the drawing to the correct scale.
 2. All dimensions in metres unless stated otherwise. DO NOT scale from this drawing, use written dimensions ONLY. Where additional information is required please contact the Engineer.
 3. All discrepancies are to be reported to the Engineer.
 4. Temporary traffic management to be in accordance with Chapter 8
 5. Pedestrian routes to remain available at all times
 6. Where ironwork has been left proud of the surrounding surface, temporary ramping is to be provided in accordance with Clause 77774AR of the Specification.

- Key**
- Plane existing carriageway to 40mm depth.
HRA 30/14 F surf 40/60, PSV 60+
- Thickness 40mm
Refer to Standard Detail SD700/10
Regulating as required, refer to Standard Detail SD700/20
Approx. 5273 sq.m
 - Plane existing carriageway to 100mm depth.
HRA 30/14 F surf 40/60, PSV 60+
- Thickness 40mm
AC 20 Dense Bin 40/60. - Thickness 60mm
Refer to Standard Detail SD700/10
Regulating as required, refer to Standard Detail SD700/20
Approx. 1132 sq.m
 - Hand Lay 0.5 Sq.m around the Speed Cushion
 - Proposed Speed Cushion
 - Remove the raised table at zebra and reinstate with Macadam material for the raised table
 - Overbanding.

This map is reproduced from Ordnance Survey material with the permission of Ordnance Survey on behalf of the Controller of Her Majesty's Stationery Office. Crown copyright and database rights (2024). OS 4000002024. You are granted a non-exclusive, royalty free, revocable licence solely to view the Licensed Data for non-commercial purposes for the period during which Her Majesty's Stationery Office makes it available. You are not permitted to copy, sub-license, distribute, sell or otherwise make available the Licensed Data to third parties in any form. Third party rights to enforce the terms of this licence shall be reserved to OS.

Rev.	Date	Details	By


Resident Services | Highway Services
 Humber Building | Eastcroft Depot | London Road | NG2 3AH

Scheme
2024/25 Planned Carriageway Maintenance
 Carriageway Surfacing
 Title
Southglade Road
 Pavement Sheet Sheet 1 of 2

Drawn	Checked	Authorised
CL	MM	BB
Scale (printed @ A1)	Date	
NTS	12/07/2024	

Purpose of drawing
CONSTRUCTION

Drawing Number	Revision
HD/P24001/SOUTH/0700/001	



- Notes**
1. If this drawing has been issued electronically, it is the recipients responsibility to print the drawing to the correct scale.
 2. All dimensions in metres unless stated otherwise. DO NOT scale from this drawing, use written dimensions ONLY. Where additional information is required please contact the Engineer.
 3. All discrepancies are to be reported to the Engineer.
 4. Temporary traffic management to be in accordance with Chapter 6
 5. Pedestrian routes to remain available at all times
 6. Where ironwork has been left proud of the surrounding surface, temporary ramping is to be provided in accordance with Clause 77774AR of the Specification.

- Key**
- Plane existing carriageway to 40mm depth.
HRA 30/14 F surf 40/60, PSV 60+
- Thickness 40mm
Refer to Standard Detail SD700/10
Regulating as required, refer to Standard Detail SD700/20
Approx. 5273 sq.m
 - Plane existing carriageway to 100mm depth.
HRA 30/14 F surf 40/60, PSV 60+
- Thickness 40mm
AC 20 Dense Bin 40/60. - Thickness 60mm
Refer to Standard Detail SD700/10
Regulating as required, refer to Standard Detail SD700/20
Approx. 1132 sq.m
 - Hand Lay 0.5 Sq.m around the Speed Cushion
 - Proposed Speed Cushion
 - Remove the raised table at zebra and reinstate with Macadam material for the raised table
 - Overbanding.

This map is reproduced from Ordnance Survey material with the permission of Ordnance Survey on behalf of the Controller of Her Majesty's Stationery Office © Crown Copyright and database right (2024) OS 4000002024. You are granted a non-exclusive, royalty free, revocable licence solely to view the Licensed Data for non-commercial purposes for the period during which Her Majesty's City Council makes it available. You are not permitted to copy, sub-license, distribute, sell or otherwise make available the Licensed Data to third parties in any form. Third party rights to enforce the terms of this licence shall be reserved to OS.

Rev.	Date	Details	By



Resident Services | Highway Services
Humber Building | Eastcroft Depot | London Road | NG2 3AH

Scheme
2024/25 Planned Carriageway Maintenance
Carriageway Surfacing
Title
Southglade Road
Pavement Sheet 2 of 2

Drawn	Checked	Authorised
CL	MM	BB
Scale (printed @ A1) NTS		Date 12/07/2024

Purpose of drawing
CONSTRUCTION

Drawing Number	Revision
HD/P24001/SOUTH/0700/002	



- Notes**
1. If this drawing has been issued electronically, it is the recipients responsibility to print the drawing to the correct scale.
 2. All dimensions in metres unless stated otherwise. DO NOT scale from this drawing, use written dimensions ONLY. Where additional information is required please contact the Engineer.
 3. All discrepancies are to be reported to the Engineer.
- Key**
- Proposed precast concrete HB2 dropper (left & right) kerb (HB2DR) as per Standard Detail SD1100/20. Where existing kerbs are being replaced, refer to Standard Detail SD1100/60
 - Proposed precast concrete bullnose HB2 kerb (BN) as per Standard Detail SD1100/10. Where existing kerbs are being replaced, refer to Standard Detail SD1100/60 Kerb to be laid flush with carriageway surfacing
 - Proposed precast concrete HB2 kerb as per Standard Detail SD1100/10. Where existing kerbs are being replaced, refer to Standard Detail SD1100/60 Refer to drawing for proposed kerb upstand
 - Bituminous Footway (resurfacing) Area 57 Sq.m to SD1100/120, comprising:
 1. 20mm thick AC6 dense surf 160/220 surface course
 2. 50mm thick AC20 dense bin 100/120 binder course
 Regulating as required

This map is reproduced from Ordnance Survey material with the permission of Ordnance Survey on behalf of the Controller of Her Majesty's Stationery Office. Crown Copyright and database rights 2024. OS 4000002024. You are granted a non-exclusive, royalty free, revocable licence solely to view the Licensed Data for non-commercial purposes for the period during which Nottingham City Council makes it available. You are not permitted to copy, sub-license, distribute, sell or otherwise make available the Licensed Data to third parties in any form. Third party rights to enforce the terms of this licence shall be reserved to OS.

Rev.	Date	Details	By




Resident Services | Highway Services
 Humber Building | Eastcroft Depot | London Road | NG2 3AH

Scheme
2024/25 Planned Carriageway Maintenance
Carriageway Surfacing
 Title
Southglade Road
Footway & Kerbline Sheet 1 of 2

Drawn	Checked	Authorised
CL	MM	BB
Scale (printed @ A1) NTS		Date 12/07/2024

Purpose of drawing
CONSTRUCTION

Drawing Number	Revision
HD/P24001/SOUTH/1100/001	



- Notes**
- If this drawing has been issued electronically, it is the recipients responsibility to print the drawing to the correct scale.
 - All dimensions in metres unless stated otherwise. DO NOT scale from this drawing, use written dimensions ONLY. Where additional information is required please contact the Engineer.
 - All discrepancies are to be reported to the Engineer.
- Key**
- Proposed precast concrete HB2 dropper (left & right) kerb (HB2DR) as per Standard Detail SD1100/20. Where existing kerbs are being replaced, refer to Standard Detail SD1100/60
 - Proposed precast concrete bullnose HB2 kerb (BN) as per Standard Detail SD1100/10. Where existing kerbs are being replaced, refer to Standard Detail SD1100/60 Kerb to be laid flush with carriageway surfacing
 - Proposed precast concrete HB2 Kerb as per Standard Detail SD1100/10. Where existing kerbs are being replaced, refer to Standard Detail SD1100/60 Refer to drawing for proposed kerb upstand
 - Bituminous Footway (resurfacing) Area 57 Sq.m to SD1100/120, comprising:
 - 20mm thick AC6 dense surf 160/220 surface course
 - 50mm thick AC20 dense bin 100/120 binder course
 Regulating as required

This map is reproduced from Ordnance Survey material with the permission of Ordnance Survey on behalf of the Controller of Her Majesty's Stationery Office © Crown Copyright and database rights 2024. OS 4000002024. You are granted a non-exclusive, royalty free, revocable licence solely to view the Licensed Data for non-commercial purposes for the period during which Her Majesty's City Council makes it available. You are not permitted to copy, sub-license, distribute, sell or otherwise make available the Licensed Data to third parties in any form. Third party rights to enforce the terms of this licence shall be reserved to OS.

Rev.	Date	Details	By




Resident Services | Highway Services
Humber Building | Eastcroft Depot | London Road | NG2 3AH

Scheme
2024/25 Planned Carriageway Maintenance
Carriageway Surfacing
Title
Southglade Road
Footway & Kerblines Sheet 2 of 2



Drawn	Checked	Authorised
CL	MM	BB
Scale (printed @ A1) NTS		Date 12/07/2024

Purpose of drawing
CONSTRUCTION

Drawing Number	Revision
HD/P24001/SOUTH/1100/002	



- Notes**
1. If this drawing has been issued electronically, it is the recipient's responsibility to print the drawing to the correct scale.
 2. All dimensions in metres unless stated otherwise. DO NOT scale from this drawing, use written dimensions ONLY. Where additional information is required please contact the Engineer.
 3. All discrepancies are to be reported to the Engineer.
 4. Temporary traffic management to be in accordance with Chapter 8
 5. Pedestrian routes to remain available at all times
 6. All traffic signs and bollards to be installed with a minimum 450mm horizontal clearance from edge of carriageway unless stated otherwise
 7. For sign, post and foundation details refer to associated details in the accompanying construction pack
 8. All signs to have a clear anti-graffiti overlay applied over entire sign face

- Key**
-  Proposed white thermoplastic road marking.
 -  Proposed Yellow thermoplastic road marking.

This map is reproduced from Ordnance Survey material with the permission of Ordnance Survey on behalf of the Controller of Her Majesty's Stationery Office. Crown copyright and database rights (2024). OS 4000002024. You are granted a non-exclusive, royalty free, revocable licence solely to view the Licensed Data for non-commercial purposes for the period during which Her Majesty's City Council makes it available. You are not permitted to copy, sub-license, distribute, sell or otherwise make available the Licensed Data to third parties in any form. Third party rights to enforce the terms of this licence shall be reserved to OS.

Rev.	Date	Details	By


 Resident Services | Highway Services
 Humber Building | Eastcroft Depot | London Road | NG2 3AH



Scheme
2024/25 Planned Carriageway Maintenance
Carriageway Surfacing
 Title
Southglade Road
Signing & Lining Sheet 1 of 2

Drawn	Checked	Authorised
CL	MM	BB
Scale (printed @ A1)	Date	
NTS	12/07/2024	

Purpose of drawing	Revision
CONSTRUCTION	
Drawing Number	
HD/P24001/SOUTH/1200/001	



- Notes**
1. If this drawing has been issued electronically, it is the recipient's responsibility to print the drawing to the correct scale.
 2. All dimensions in metres unless stated otherwise. DO NOT scale from this drawing, use written dimensions ONLY. Where additional information is required please contact the Engineer.
 3. All discrepancies are to be reported to the Engineer.
 4. Temporary traffic management to be in accordance with Chapter 8
 5. Pedestrian routes to remain available at all times
 6. All traffic signs and bollards to be installed with a minimum 450mm horizontal clearance from edge of carriageway unless stated otherwise
 7. For sign, post and foundation details refer to associated details in the accompanying construction pack
 8. All signs to have a clear anti-graffiti overlay applied over entire sign face

- Key**
-  Proposed white thermoplastic road marking.
 -  Proposed Yellow thermoplastic road marking.

This map is reproduced from Ordnance Survey material with the permission of Ordnance Survey on behalf of the Controller of Her Majesty's Stationery Office. Crown copyright and database rights 2024. OS 400000020208. You are granted a non-exclusive, royalty free, revocable licence solely to view the Licensed Data for non-commercial purposes for the period during which Her Majesty's City Council makes it available. You are not permitted to copy, sub-license, distribute, sell or otherwise make available the Licensed Data to third parties in any form. Third party rights to enforce the terms of this licence shall be reserved to OS.

Rev.	Date	Details	By



Resident Services | Highway Services
 Humber Building | Eastcroft Depot | London Road | NG2 3AH

Scheme
2024/25 Planned Carriageway Maintenance
Carriageway Surfacing
 Title
Southglade Road
Signing & Lining Sheet 2 of 2

Drawn	Checked	Authorised
CL	MM	BB
Scale (printed @ A1) NTS		Date 12/07/2024

Purpose of drawing
CONSTRUCTION

Drawing Number	Revision
HD/P24001/SOUTH/1200/002	